APPENDIX B

Facility Location Maps and Right-of-Way Configurations

Non-Internet Public

FINAL ENVIRONMENTAL IMPACT STATEMENT FOR THE
PROPOSED ROCKIES WESTERN PHASE PROJECT
Docket Nos. CP06-354-000, CP06-401-000, and CP06-423-000

APPENDIX B
Facility Location Maps and Right-of-Way Configurations

Pages 1-74
Rockies Express, Echo Springs Lateral,
Compressor Station Location Maps

Pages 80-82
TransColorado

Pages 84-93
Overthrust, Compressor Station Location Maps

Public access for the above information is available only through the Public Reference Room, or by e-mail at public.referenceroom@ferc.gov.

Rockies Express

Typical Right-of-Way Cross Sections

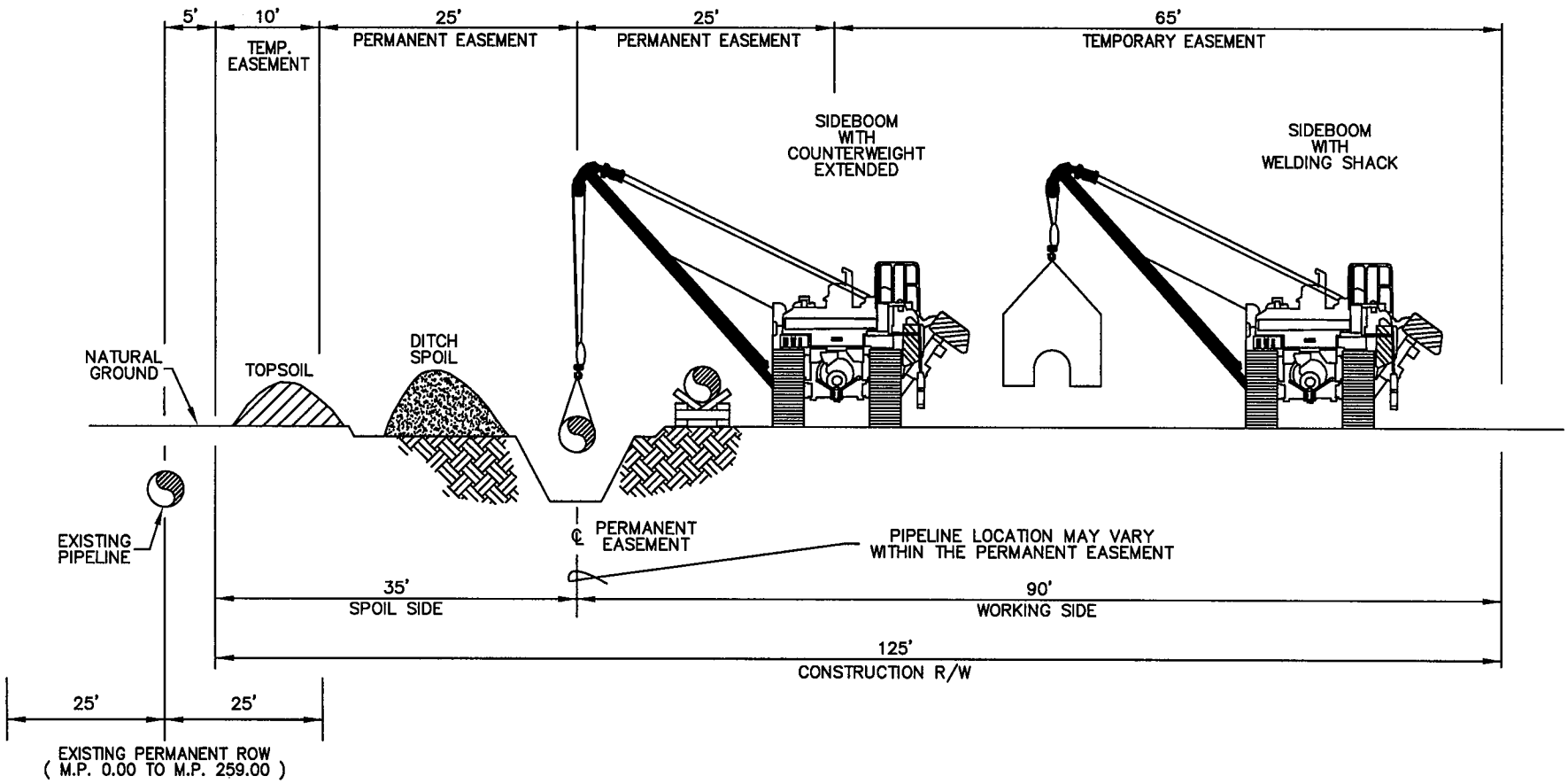

NOTES:

1. LAYOUT WILL BE "MIRROR IMAGE" IF NEW LINE IS ON OPPOSITE SIDE OF EXISTING LINE.
2. REDUCE CONSTRUCTION R/W WIDTH IN NON-AGRICULTURAL WETLANDS TO 75 FEET, UNLESS OTHERWISE APPROVED.

DRAWING NO.	REFERENCE TITLE
.	.

ROCKIES EXPRESS PIPELINE (REX) SYSTEM
TYPICAL RIGHT-OF-WAY CROSS-SECTION
42" DIAMETER PIPELINE
COLOCATED WITH EXISTING PIPELINE
W/ TRENCH & SPOIL SIDE SEGREGATION

GULF INTERSTATE ENGINEERING

NO.	DATE	BY	REVISION DESCRIPTION	W.O. NO.	CHK.	APP.
0	5/15/06	GIE	FERC FILING	.	WK	BM

DRAWN BY: GIE	DATE: 11-02-2005	ISSUED FOR BID: .	SCALE: NTS
CHECKED BY: .	DATE: .	ISSUED FOR CONSTRUCTION: .	
APPROVED BY: .	DATE: .	DRAWING NUMBER: REX X-SEC TYP-2	SHEET 1 OF 1
WO: .			

C:\work\1247\rex_x-sec_typ-2.dwg Plotted on: May 24, 2006 - 11:21am by vcharles

"Public"

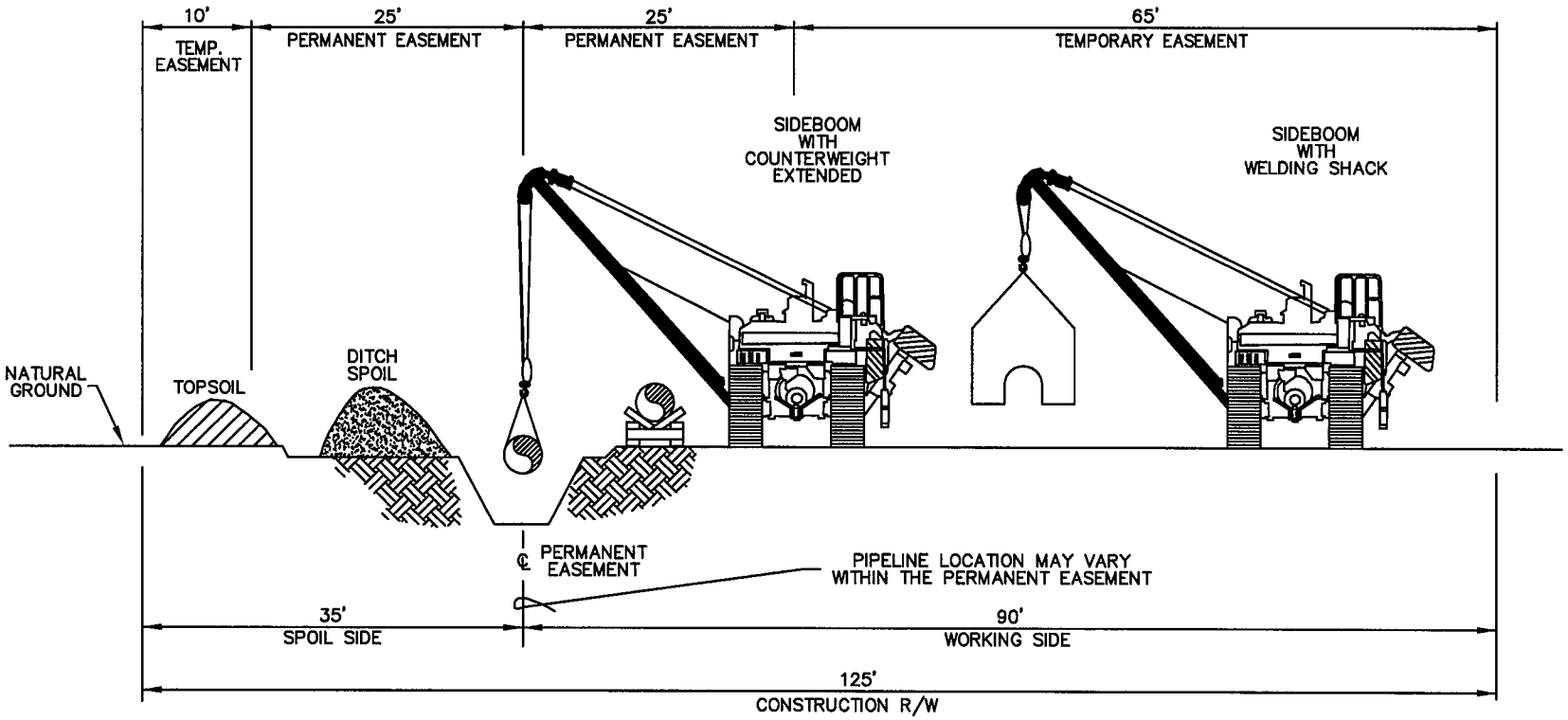

NOTES:

1. REDUCE CONSTRUCTION R/W WIDTH IN NON-AGRICULTURAL WETLANDS TO 75 FEET, UNLESS OTHERWISE APPROVED.

DRAWING NO.	REFERENCE TITLE
.	.
.	.
.	.
.	.
.	.

ROCKIES EXPRESS PIPELINE (REX) SYSTEM
TYPICAL RIGHT-OF-WAY CROSS-SECTION
42" DIAMETER PIPELINE
NON-COLOCATED W/ TRENCH &
SPOIL SIDE SEGREGATION

NO.	DATE	BY	REVISION DESCRIPTION	W.O. NO.	CHK.	APP.
0	5/15/06	GIE	FERC FILING	.	WK	BM
.	.	.	.	.	.	.
.	.	.	.	.	.	.

GULF INTERSTATE ENGINEERING

DRAWN BY: GIE	DATE: 11-02-2005	ISSUED FOR BID: .	SCALE: .
CHECKED BY: .	DATE: .	ISSUED FOR CONSTRUCTION: .	
APPROVED BY: .	DATE: .	DRAWING NUMBER: REX X-SEC TYP-6	SHEET 1 OF 1
WO: .			

C:\work\1247\rex_x-sec_typ-6.dwg Plotted on: May 24, 2006 - 11:36am by vcharles

"Public"

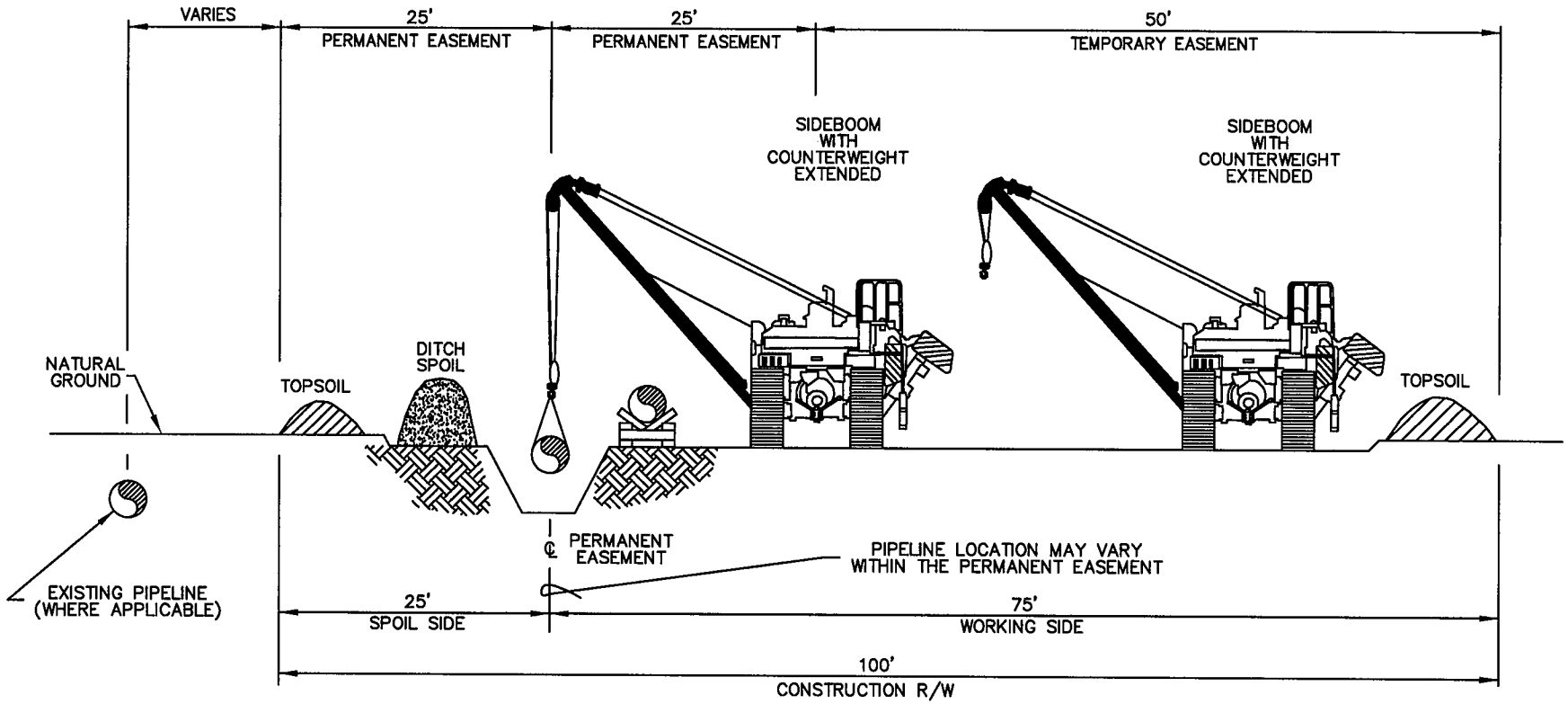

NOTES:

SEGREGATION OF TOPSOIL WILL BE PERFORMED AS REQUESTED BY THE BLM OR LANDOWNER.

DRAWING NO.	REFERENCE TITLE
.	.
.	.
.	.
.	.
.	.

ROCKIES EXPRESS PIPELINE (REX) SYSTEM
ECHO SPRINGS LATERAL
TYPICAL RIGHT-OF-WAY CROSS-SECTION
24" DIAMETER PIPELINE

NO.	DATE	BY	REVISION DESCRIPTION	W.O. NO.	CHK.	APP.
0	5/15/06	GIE	FERC FILING	.	FB	BM
.	.	.	.	.	.	.
.	.	.	.	.	.	.

GULF INTERSTATE ENGINEERING

DRAWN BY: GIE	DATE: 4-27-2006	ISSUED FOR BID: .	SCALE: NTS
CHECKED BY: .	DATE: .	ISSUED FOR CONSTRUCTION: .	
APPROVED BY: .	DATE: .	DRAWING NUMBER: REX X-SEC TYP-16	SHEET 1 OF 1
WO: .			

C:\work\1247\rex_x-sec_typ-16.dwg Plotted on: May 17, 2006 - 3:33pm by vchorles

"Public"

TransColorado

Overthrust

Typical Right-of-Way Cross Sections

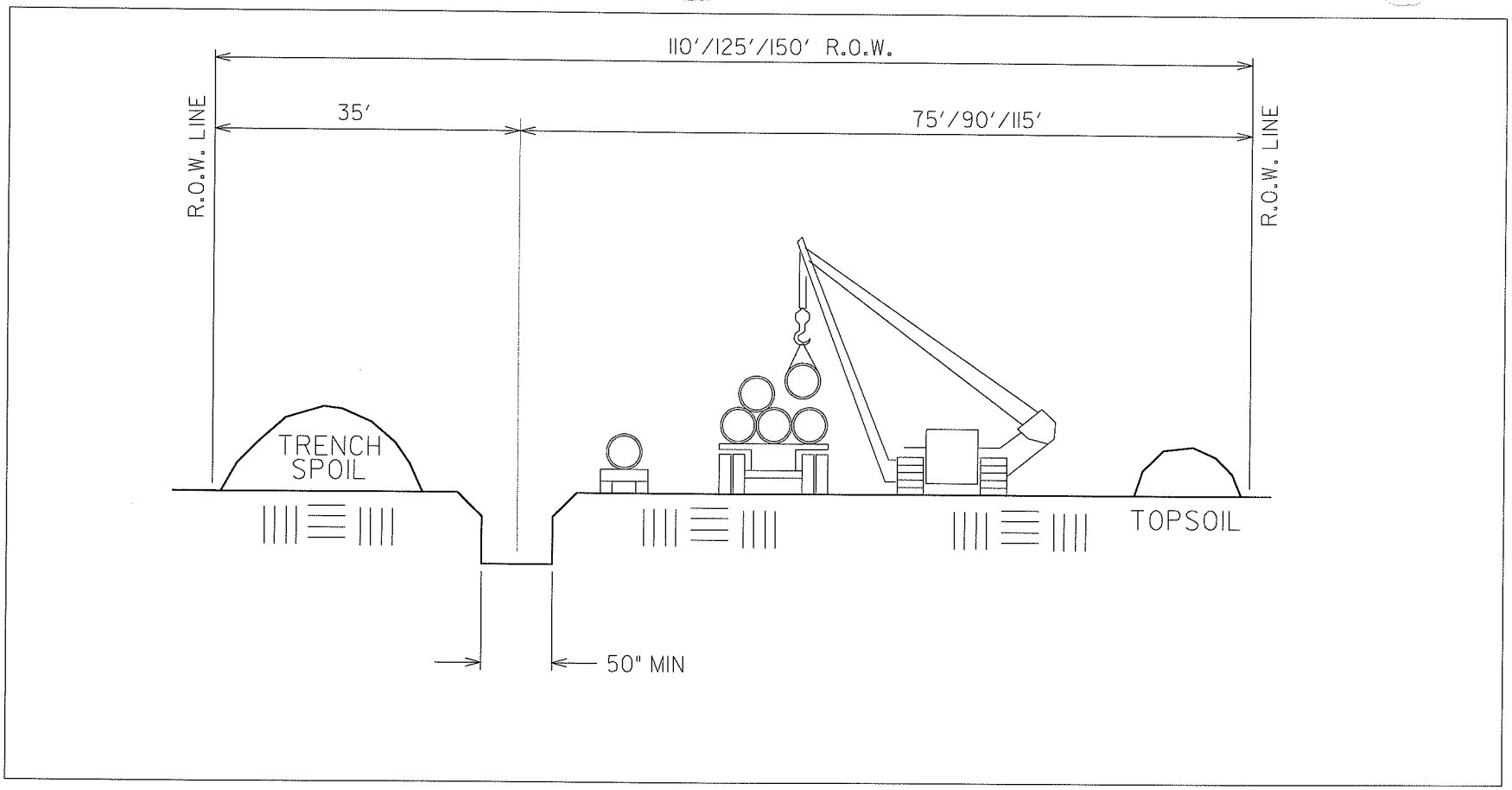

TYPICAL CROSS SECTION ON EVEN TERRAIN

TOP SOIL FULL ROW

FIGURE 1.3.1-1

QUESTAR Overthrust Pipeline

CROSS SECTIONS OF TYPICAL CONSTRUCTION RIGHT-OF-WAY

REVISION DATE 1/11/06

DWG#47018.dgn DGB

"Public"

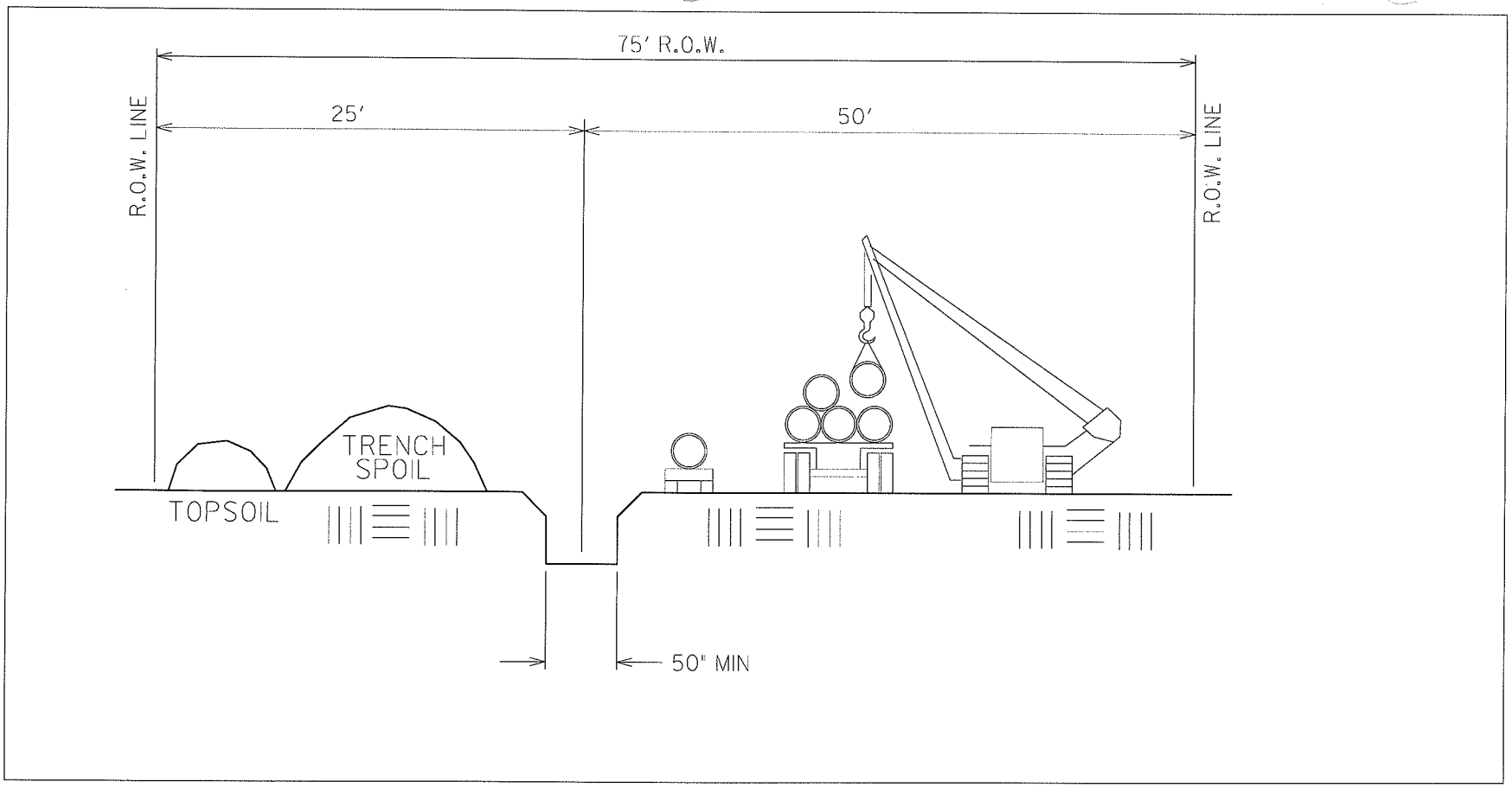

TYPICAL CROSS SECTION ON EVEN TERRAIN

TOP SOIL DITCH LINE ONLY
(SPEC FOR WETLANDS)
FIGURE 1.3.1-2

QUESTAR Overthrust Pipeline

CROSS SECTIONS
OF TYPICAL
CONSTRUCTION RIGHT-OF-WAY

REVISION DATE	1/11/06				

DWG#47018.dgn DGB

"Public"

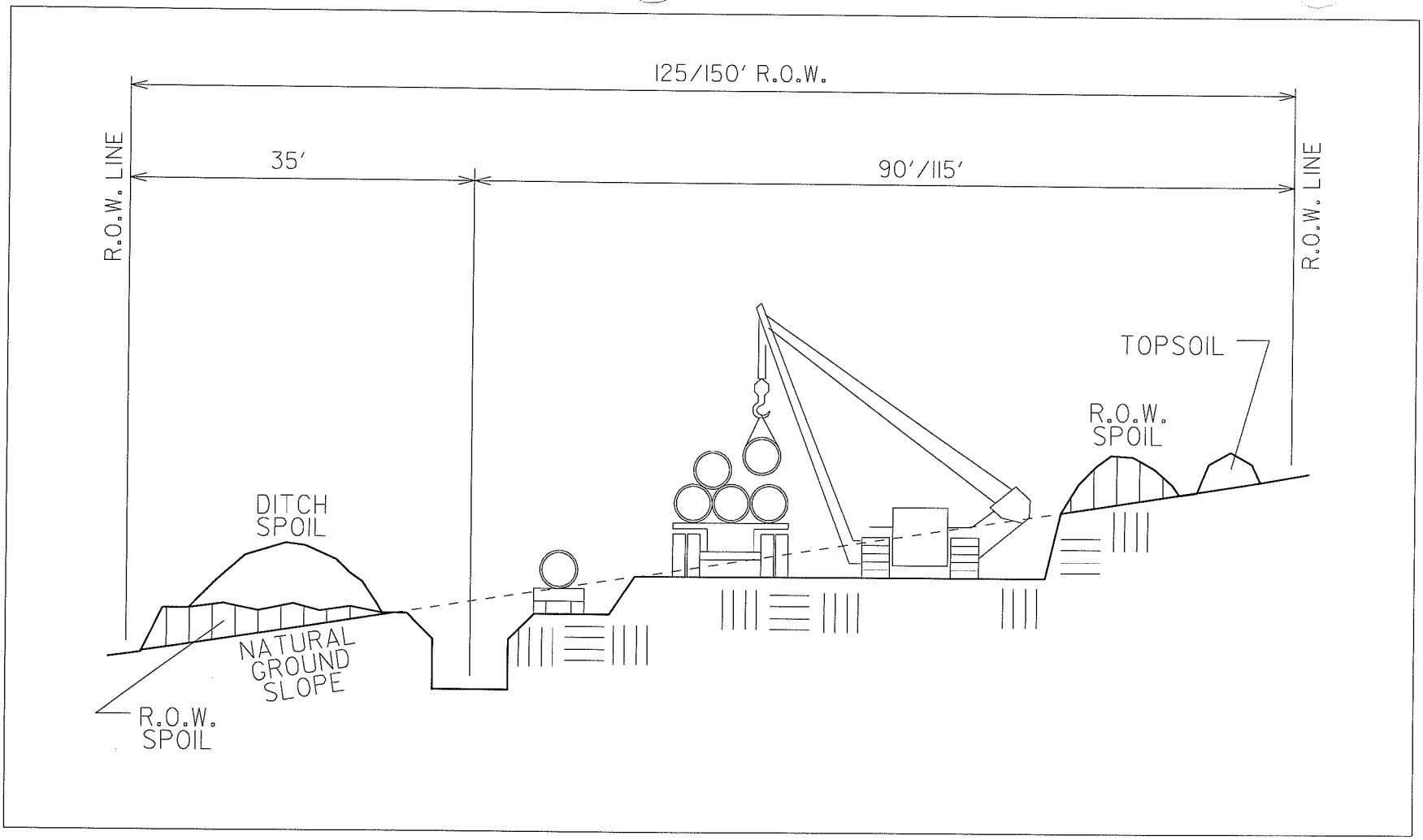

TYPICAL CROSS SECTION ON RUGGED TERRAIN

WITH "TWO TONE"

FIGURE 1.3.1-3

TYPICAL TOPSOIL
AND SUBSOIL
STORED SEPARATELY.

QUESTAR
Overthrust
Pipeline

CROSS SECTIONS
OF TYPICAL
CONSTRUCTION RIGHT-OF-WAY

REVISION DATE	1/11/06				

DWG#47018.dgn DGB

"Public"

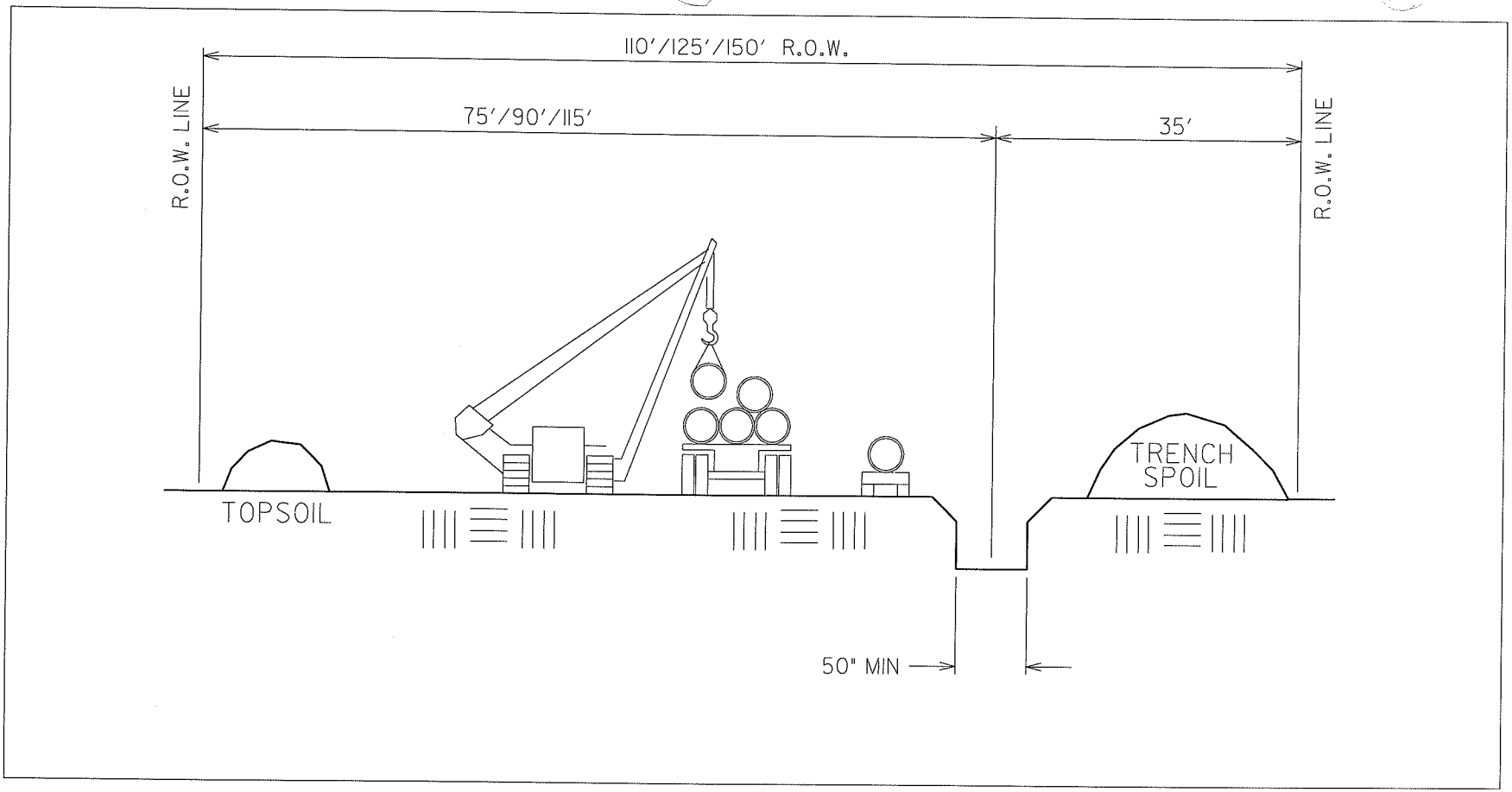

CROSS SECTION ON EVEN TERRAIN - REVERSE WORKING SIDE

TOP SOIL FULL ROW

FIGURE 1.3.1-4

QUESTAR Overthrust Pipeline

CROSS SECTIONS OF TYPICAL CONSTRUCTION RIGHT-OF-WAY

REVISION DATE	1/11/06				

DWG#47018.dgn DGB

"Public"