# APPENDIX B

# MID-ATLANTIC EXPRESS PIPELINE – PROPOSED ROUTE MAPS

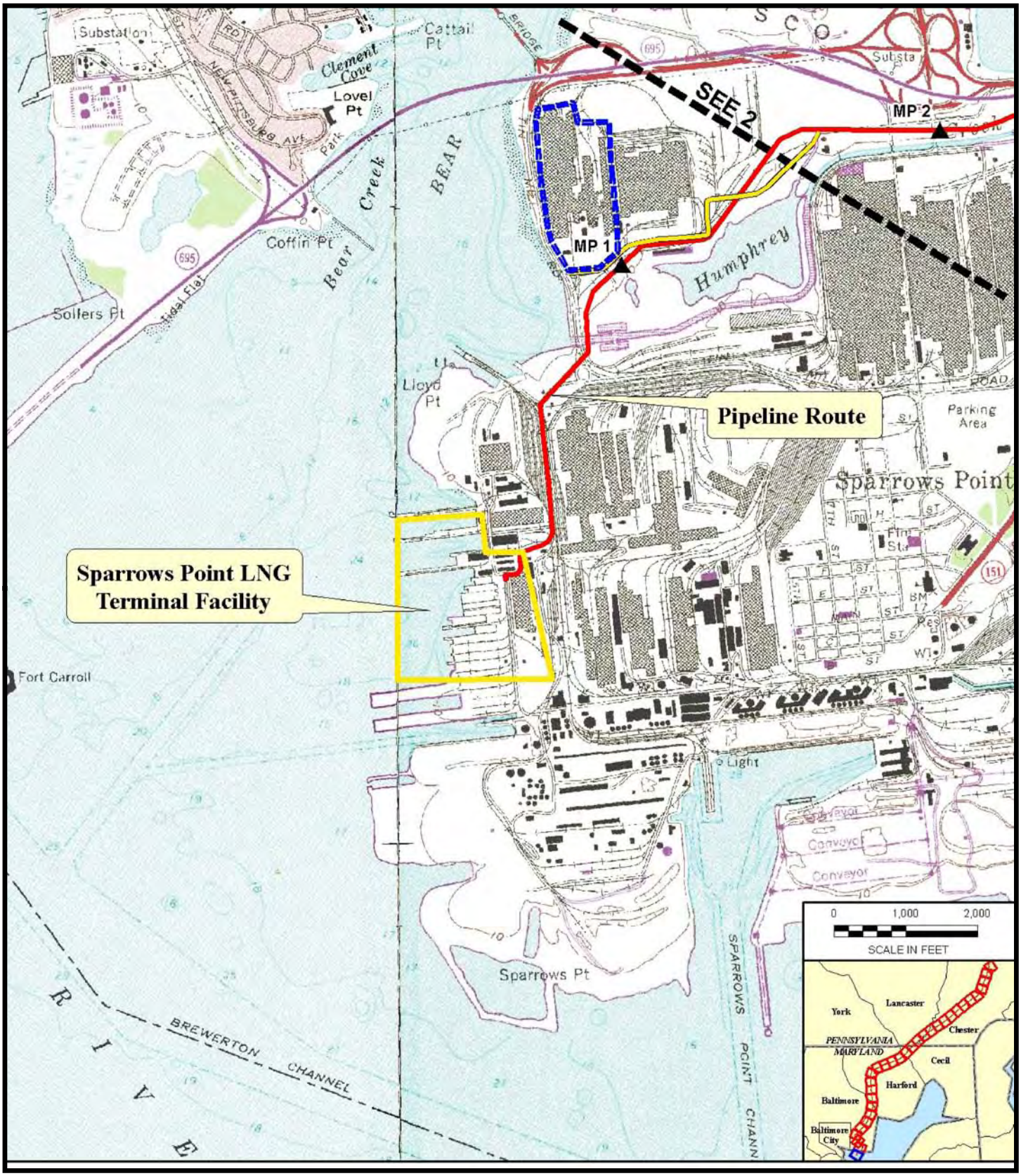


**Legend**

- Pipeline Route
- Access Roads
- Match Line
- Pipeyards
- Mile Post Marker
- MLBV/Interconnects

Source: Quads; USGS 7.5-minute topographic maps, http://data.geocomm.com/, accessed 2006.

**Figure B-1**
**Mid - Atlantic Express Pipeline**
**Proposed Route**

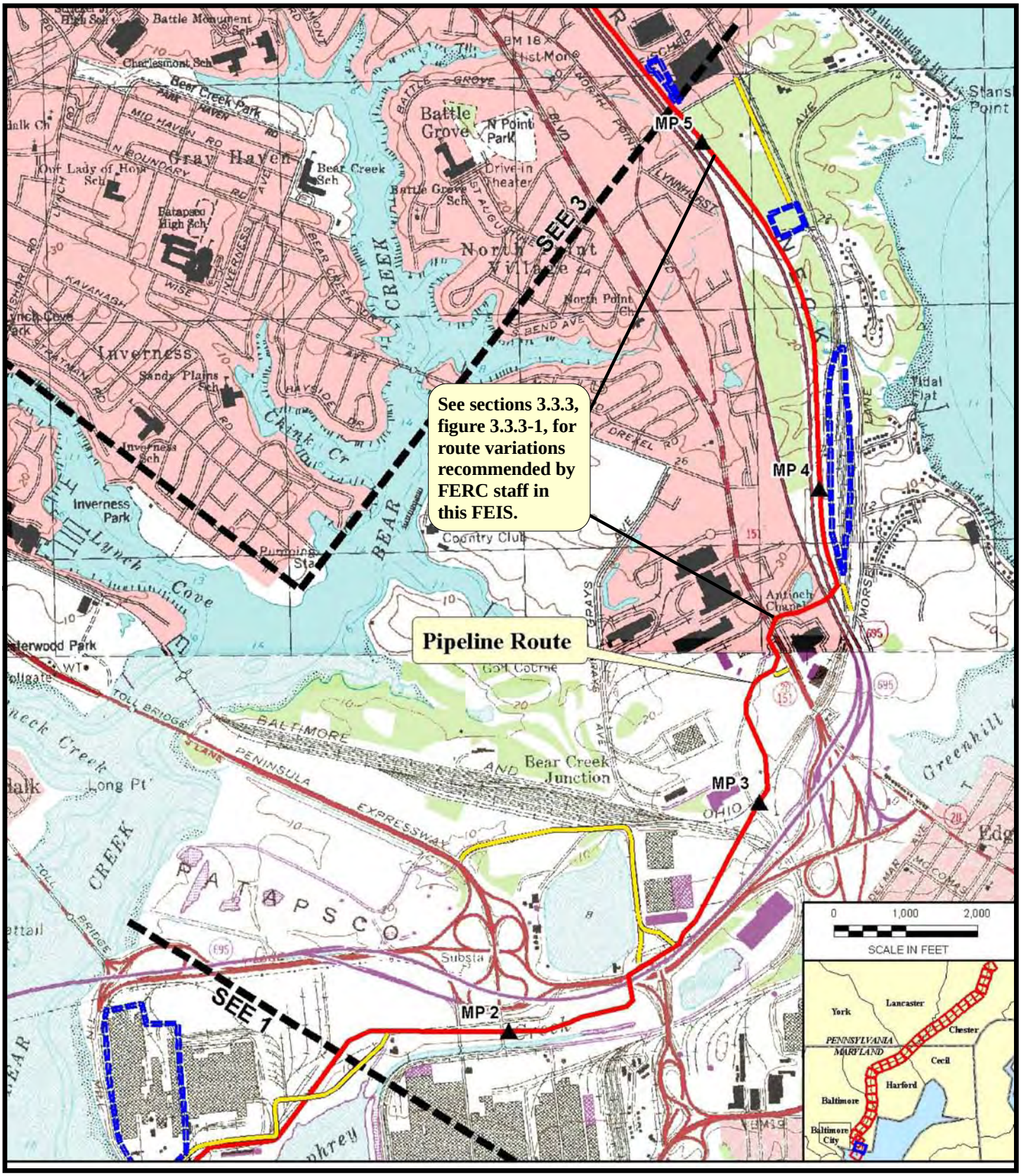


**Legend**

- Pipeline Route
- Access Roads
- Match Line
- Pipeyards
- Mile Post Marker
- MLBV/Interconnects

Source: Quads; USGS 7.5-minute topographic maps, http://data.geocomm.com/, accessed 2006.

**Figure B-2**
**Mid - Atlantic Express Pipeline**
**Proposed Route**

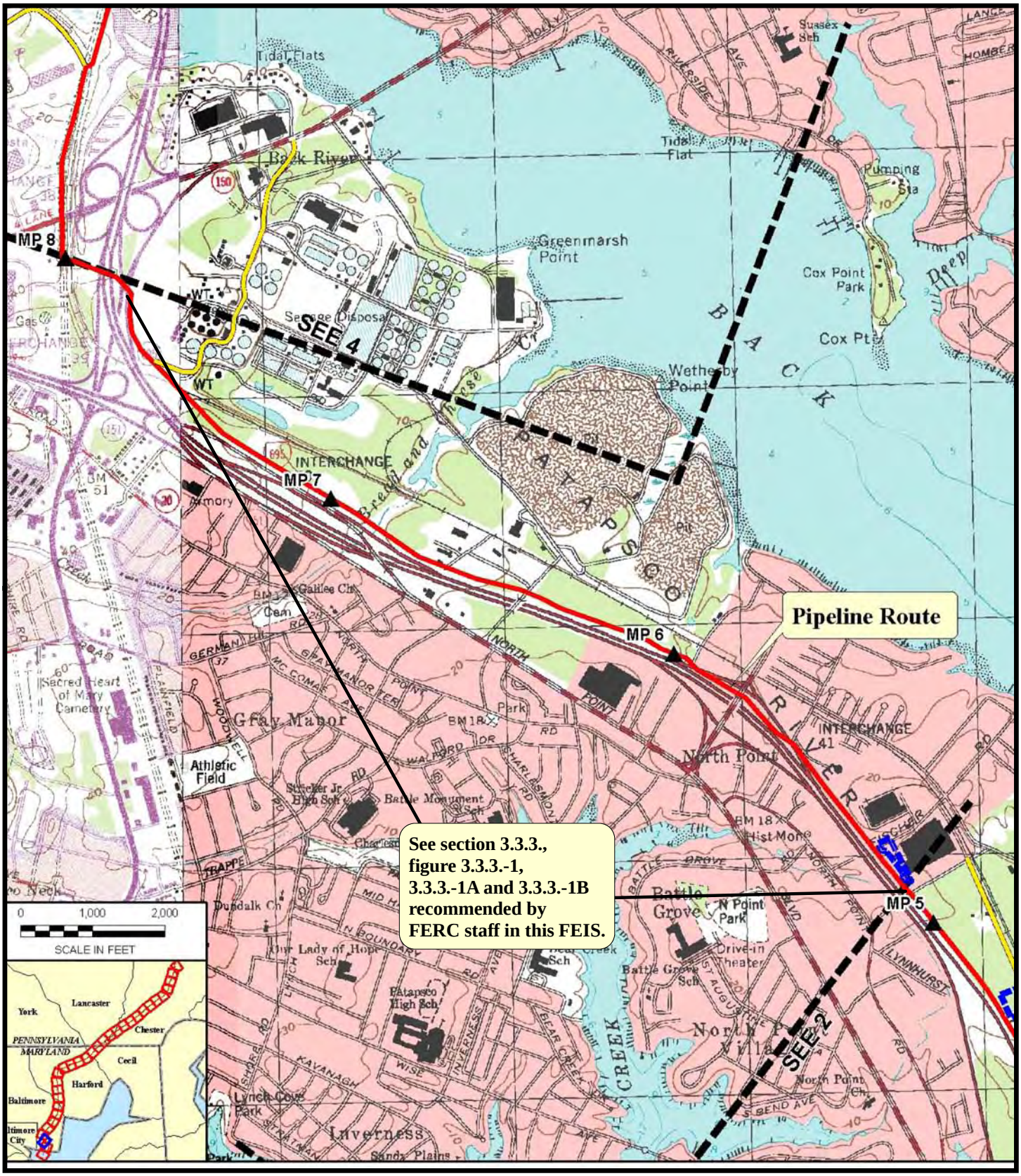


**Legend**

- Pipeline Route
- Access Roads
- Match Line
- Pipeyards
- Mile Post Marker
- MLBV/Interconnects

Source: Quads; USGS 7.5-minute topographic maps, http://data.geocomm.com/, accessed 2006.

**Figure B-3**
**Mid - Atlantic Express Pipeline**
**Proposed Route**

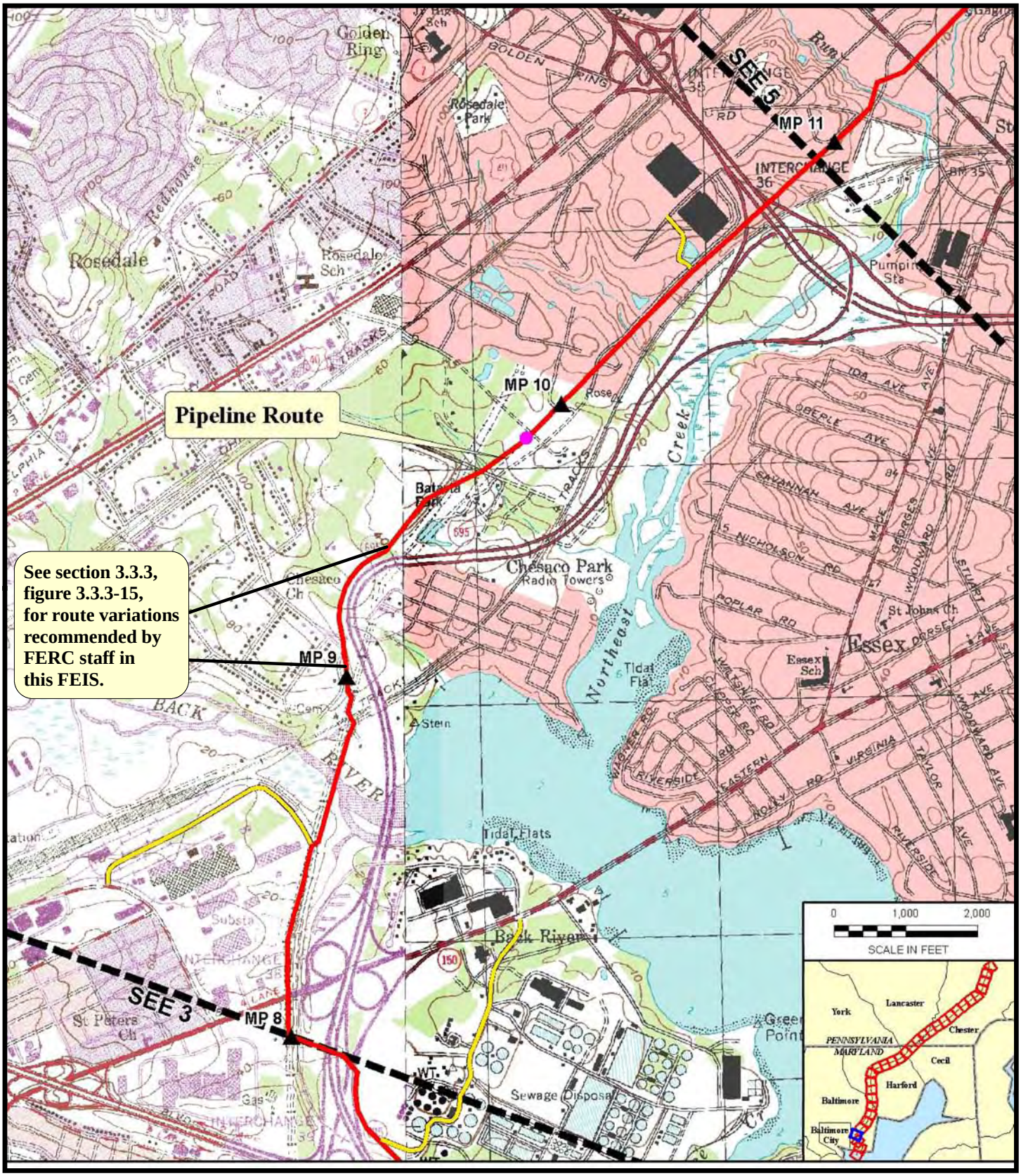


**Legend**

- Pipeline Route
- Access Roads
- Match Line
- Pipeyards
- Mile Post Marker
- MLBV/Interconnects

Source: Quads; USGS 7.5-minute topographic maps, http://data.geocomm.com/, accessed 2006.

**Figure B-4**
**Mid - Atlantic Express Pipeline**
**Proposed Route**

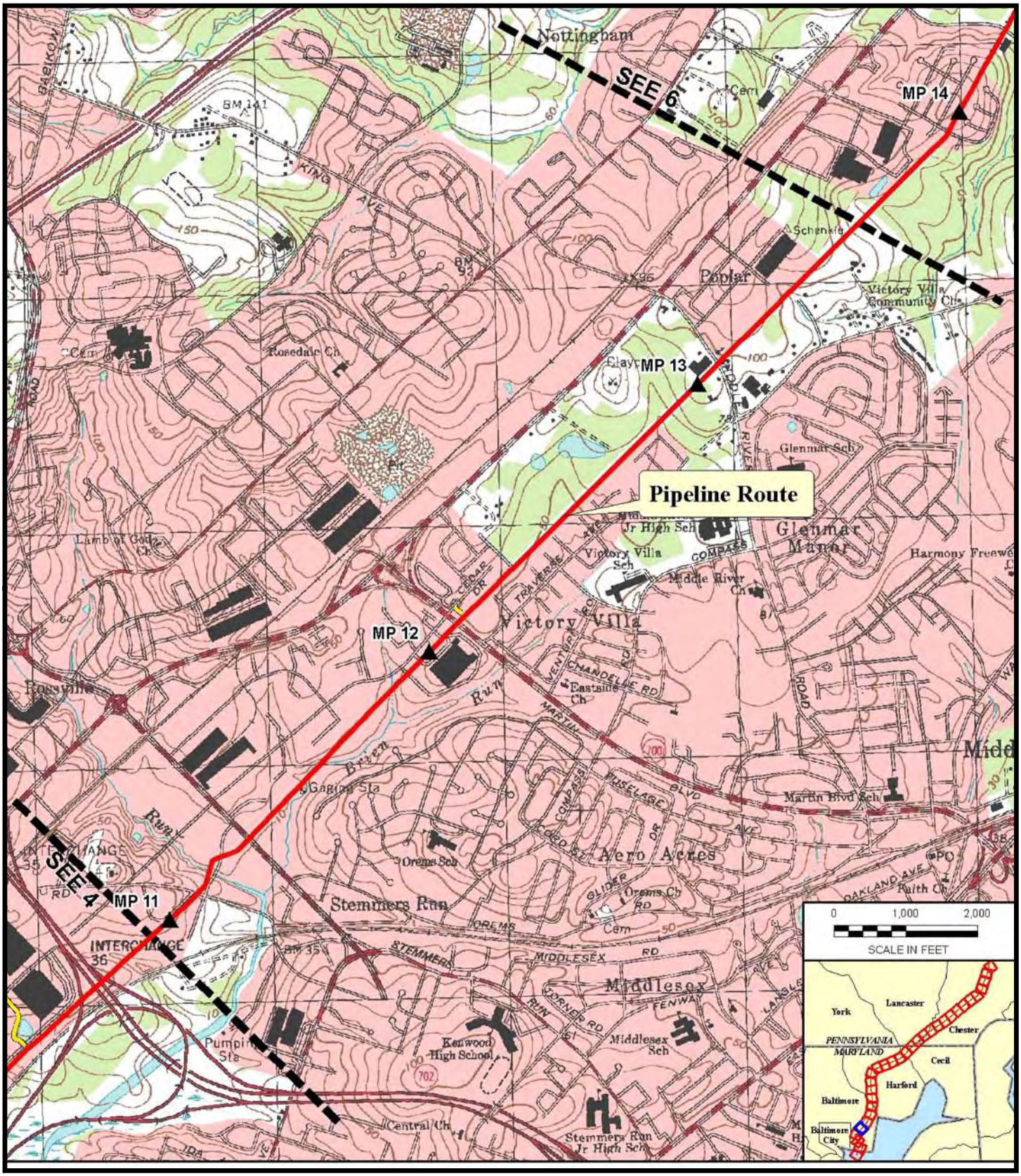


**Legend**

- Pipeline Route
- Access Roads
- Match Line
- Pipeyards
- Mile Post Marker
- MLBV/Interconnects

Source: Quads; USGS 7.5-minute topographic maps, http://data.geocomm.com/, accessed 2006.

**Figure B-5**
**Mid - Atlantic Express Pipeline**
**Proposed Route**

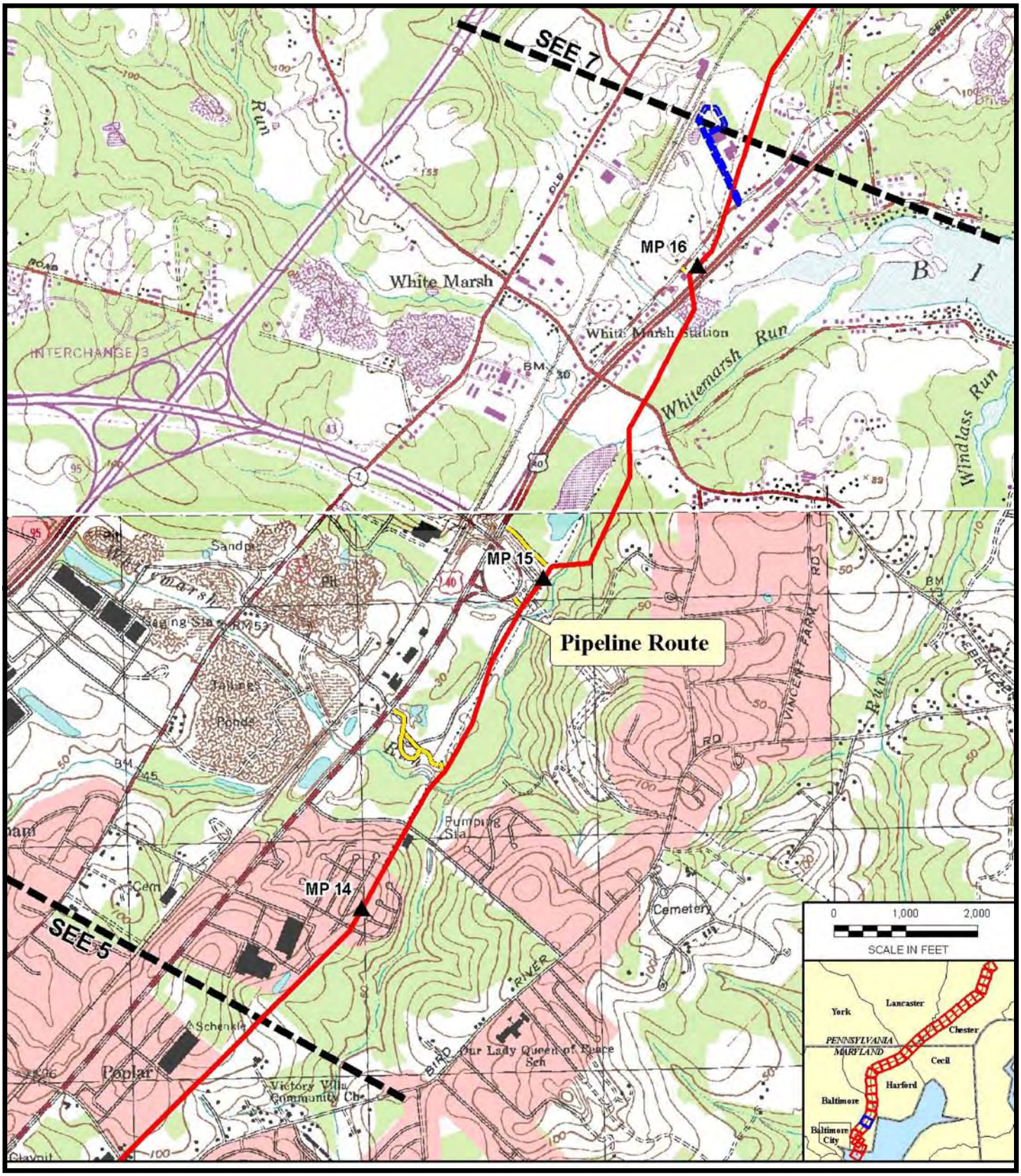


**Legend**

- Pipeline Route
- Access Roads
- Match Line
- Pipeyards
- Mile Post Marker
- MLBV/Interconnects

Source: Quads; USGS 7.5-minute topographic maps, http://data.geocomm.com/, accessed 2006.

**Figure B-6**
**Mid - Atlantic Express Pipeline**
**Proposed Route**

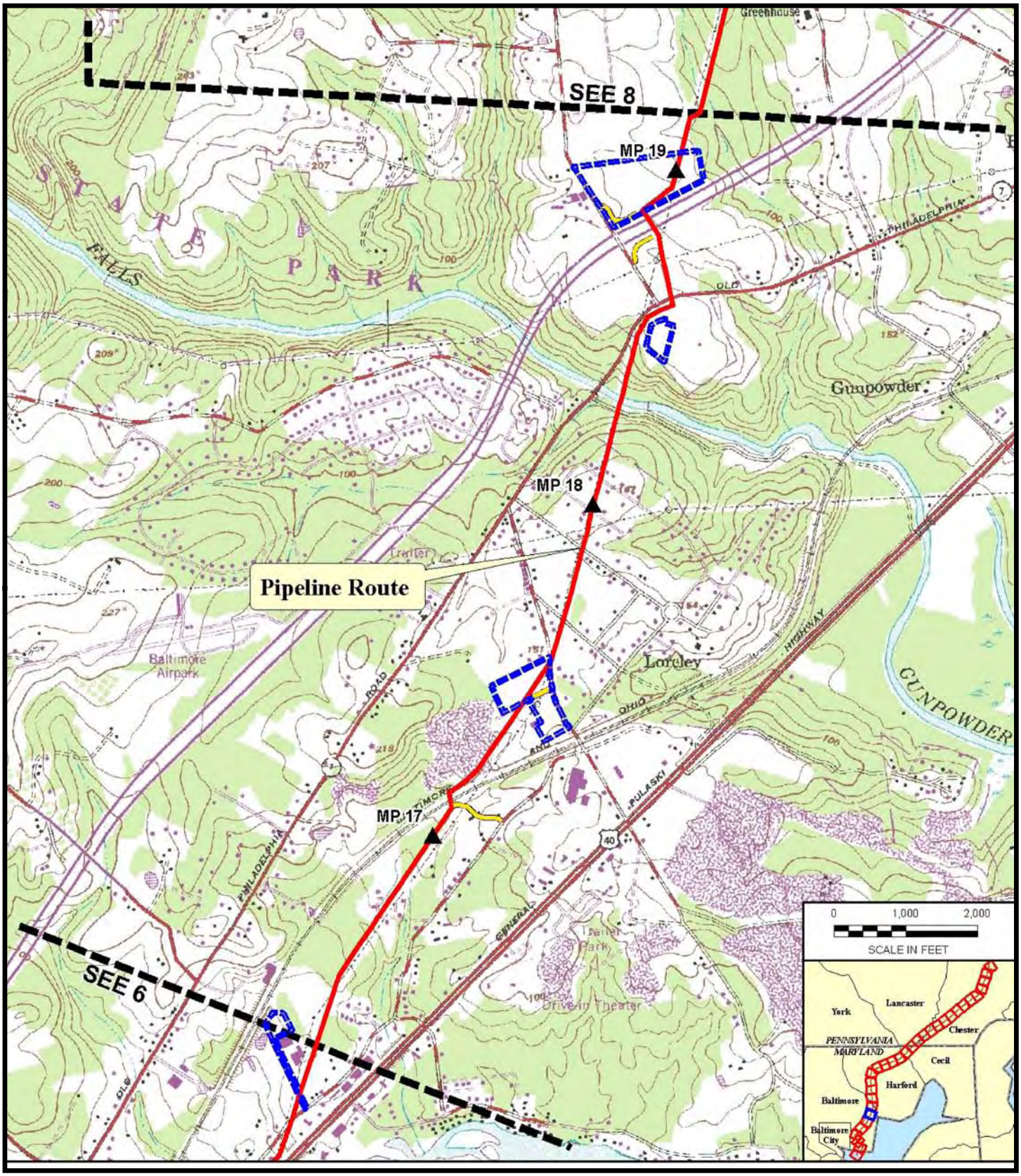


**Legend**

- Pipeline Route
- Access Roads
- Match Line
- Pipeyards
- Mile Post Marker
- MLBV/Interconnects

Source: Quads; USGS 7.5-minute topographic maps, http://data.geocomm.com/, accessed 2006.

**Figure B-7**
**Mid - Atlantic Express Pipeline**
**Proposed Route**

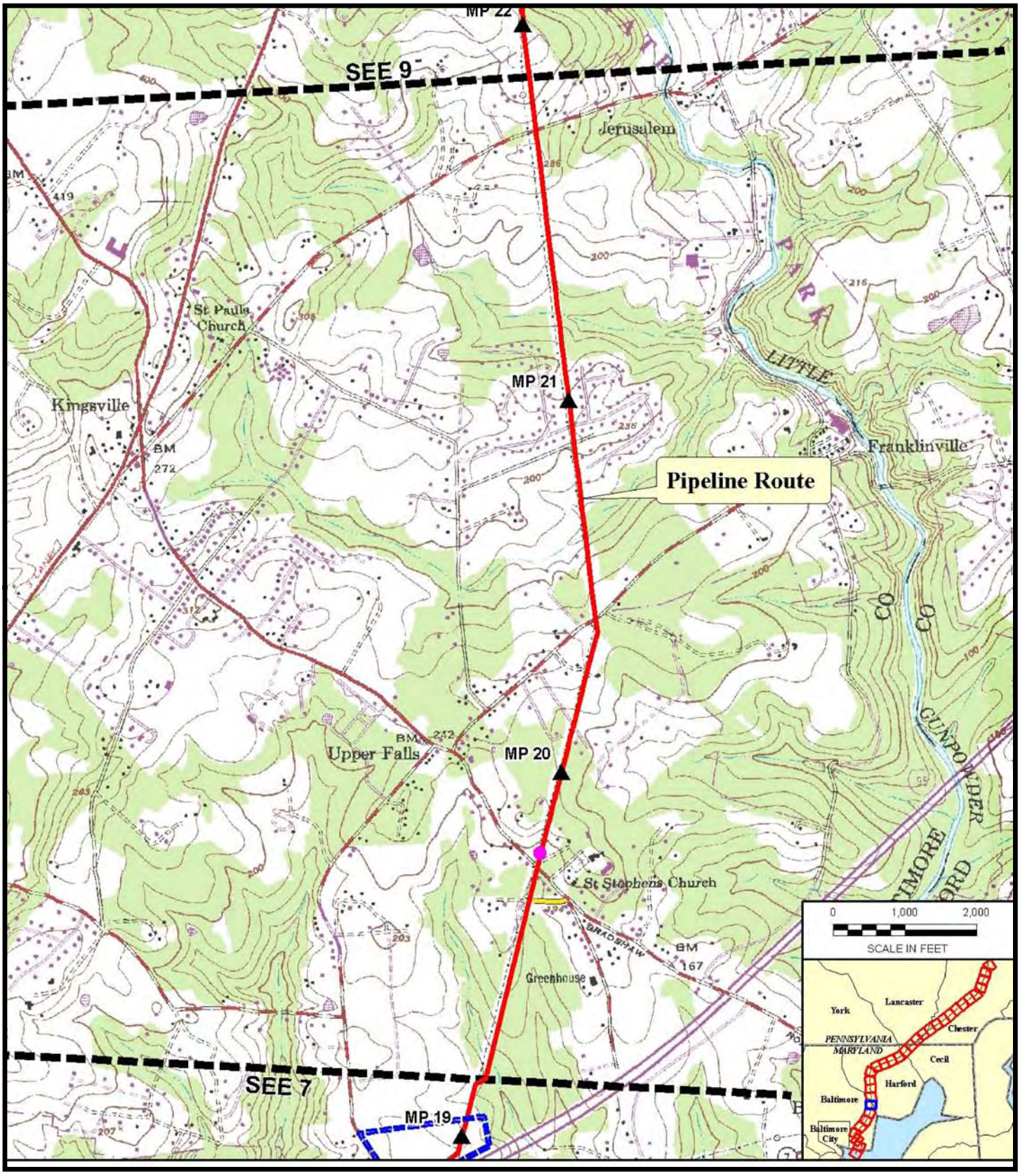


**Legend**

- Pipeline Route
- Access Roads
- Match Line
- Pipeyards
- Mile Post Marker
- MLBV/Interconnects

Source: Quads; USGS 7.5-minute topographic maps, http://data.geocomm.com/, accessed 2006.

**Figure B-8**
**Mid - Atlantic Express Pipeline**
**Proposed Route**

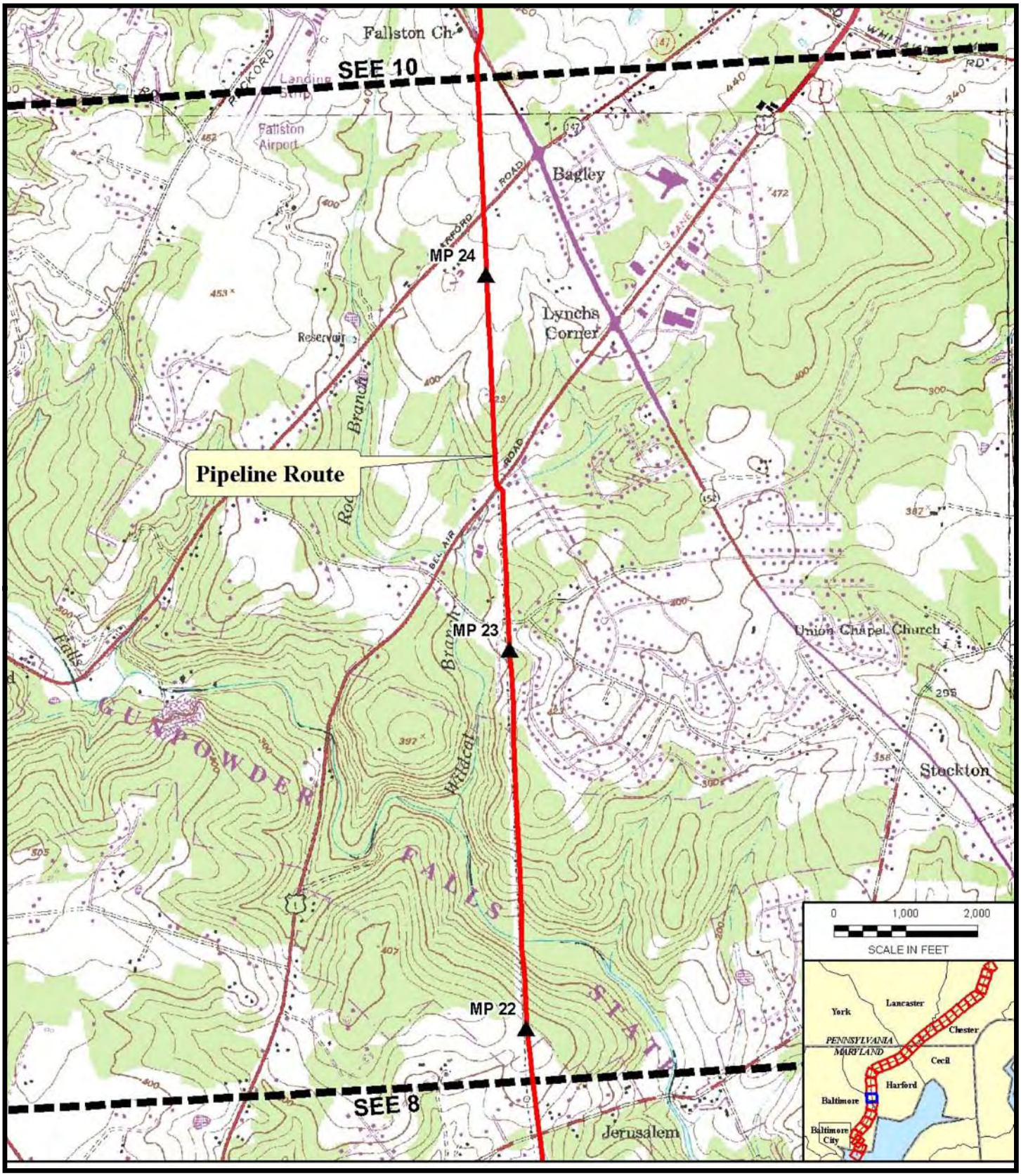


**Legend**

- Pipeline Route
- Access Roads
- Match Line
- Pipeyards
- Mile Post Marker
- MLBV/Interconnects

Source: Quads; USGS 7.5-minute topographic maps, http://data.geocomm.com/, accessed 2006.

**Figure B-9**
**Mid - Atlantic Express Pipeline**
**Proposed Route**

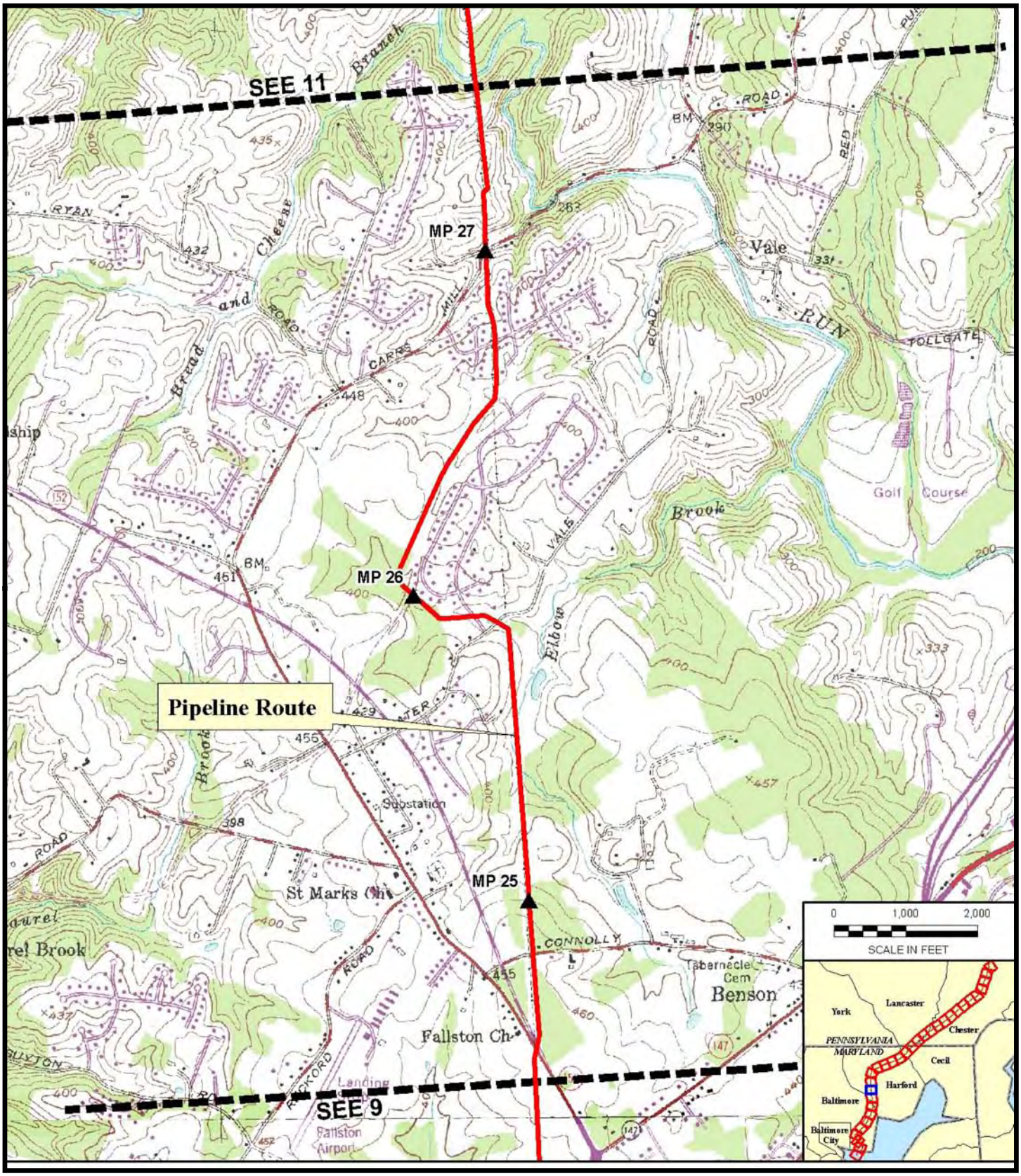


**Legend**

- Pipeline Route
- Access Roads
- Match Line
- Pipeyards
- Mile Post Marker
- MLBV/Interconnects

Source: Quads; USGS 7.5-minute topographic maps, http://data.geocomm.com/, accessed 2006.

**Figure B-10**
**Mid - Atlantic Express Pipeline**
**Proposed Route**

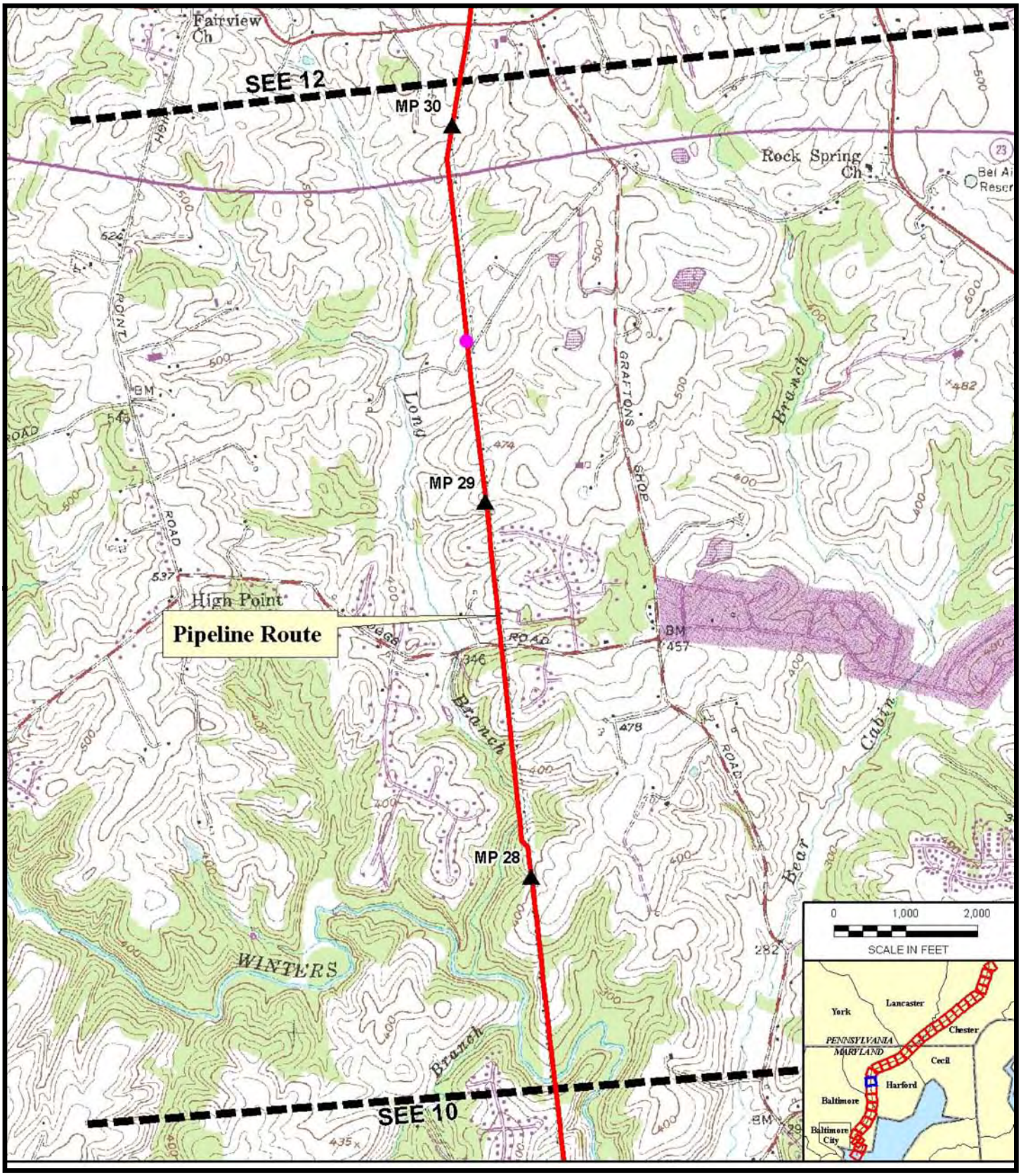


**Legend**

- Pipeline Route
- Access Roads
- Match Line
- Pipeyards
- Mile Post Marker
- MLBV/Interconnects

Source: Quads; USGS 7.5-minute topographic maps, http://data.geocomm.com/, accessed 2006.

**Figure B-11**
**Mid - Atlantic Express Pipeline**
**Proposed Route**

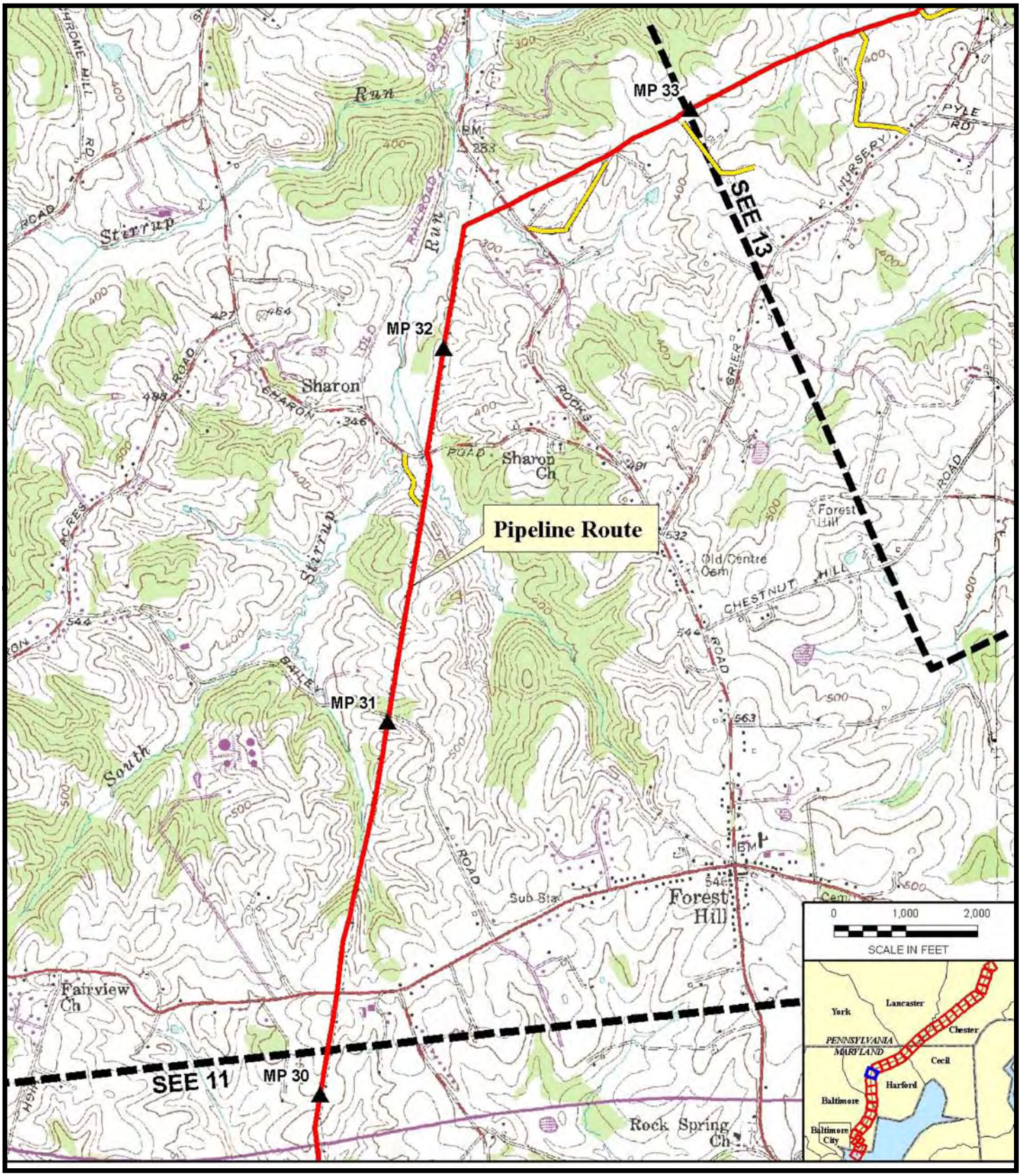


**Legend**

- Pipeline Route
- Access Roads
- Match Line
- Pipeyards
- Mile Post Marker
- MLBV/Interconnects

Source: Quads; USGS 7.5-minute topographic maps, http://data.geocomm.com/, accessed 2006.

**Figure B-12**
**Mid - Atlantic Express Pipeline**
**Proposed Route**

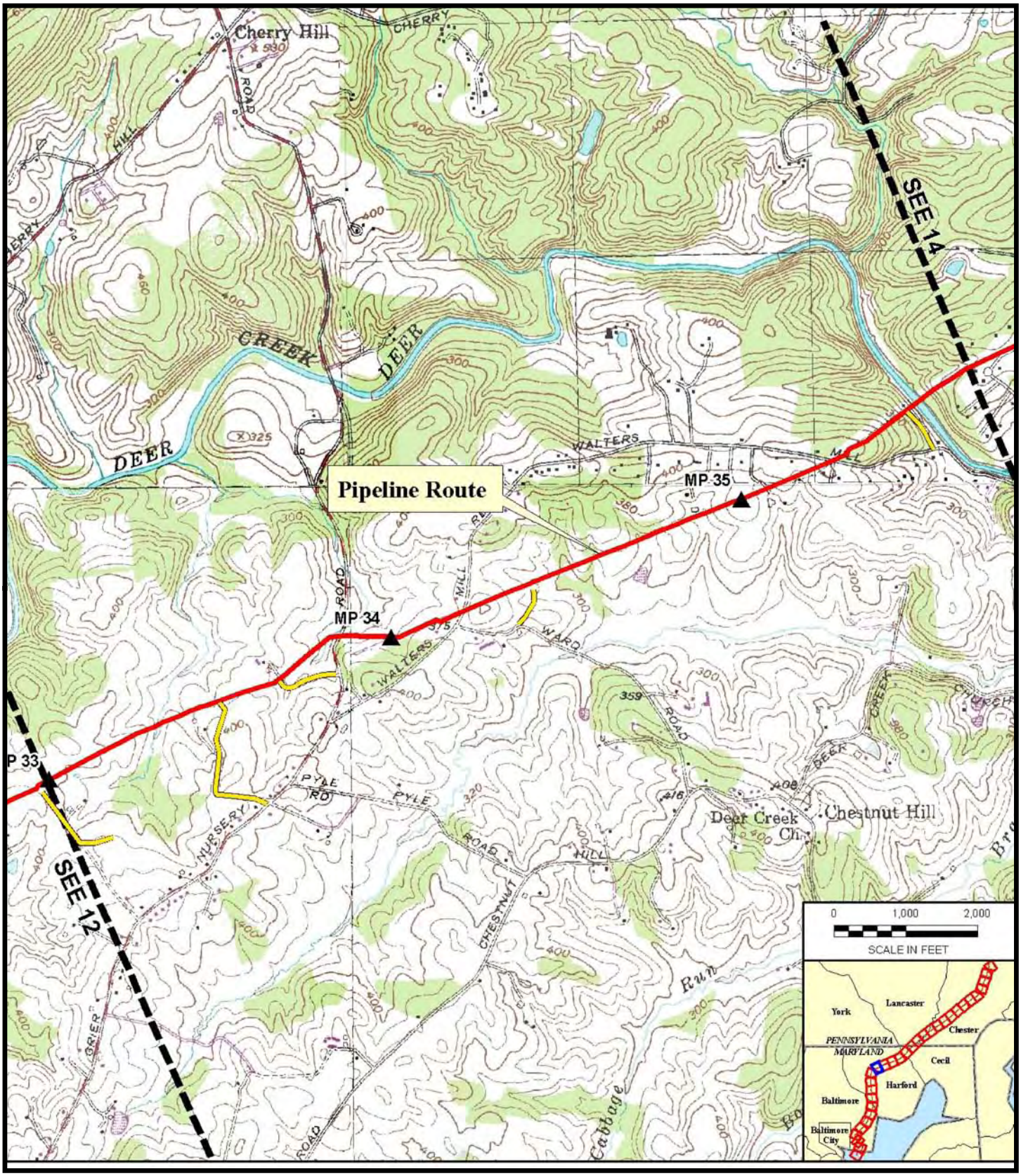


**Legend**

- Pipeline Route
- Access Roads
- Match Line
- Pipeyards
- Mile Post Marker
- MLBV/Interconnects

Source: Quads; USGS 7.5-minute topographic maps, http://data.geocomm.com/, accessed 2006.

**Figure B-13**
**Mid - Atlantic Express Pipeline**
**Proposed Route**

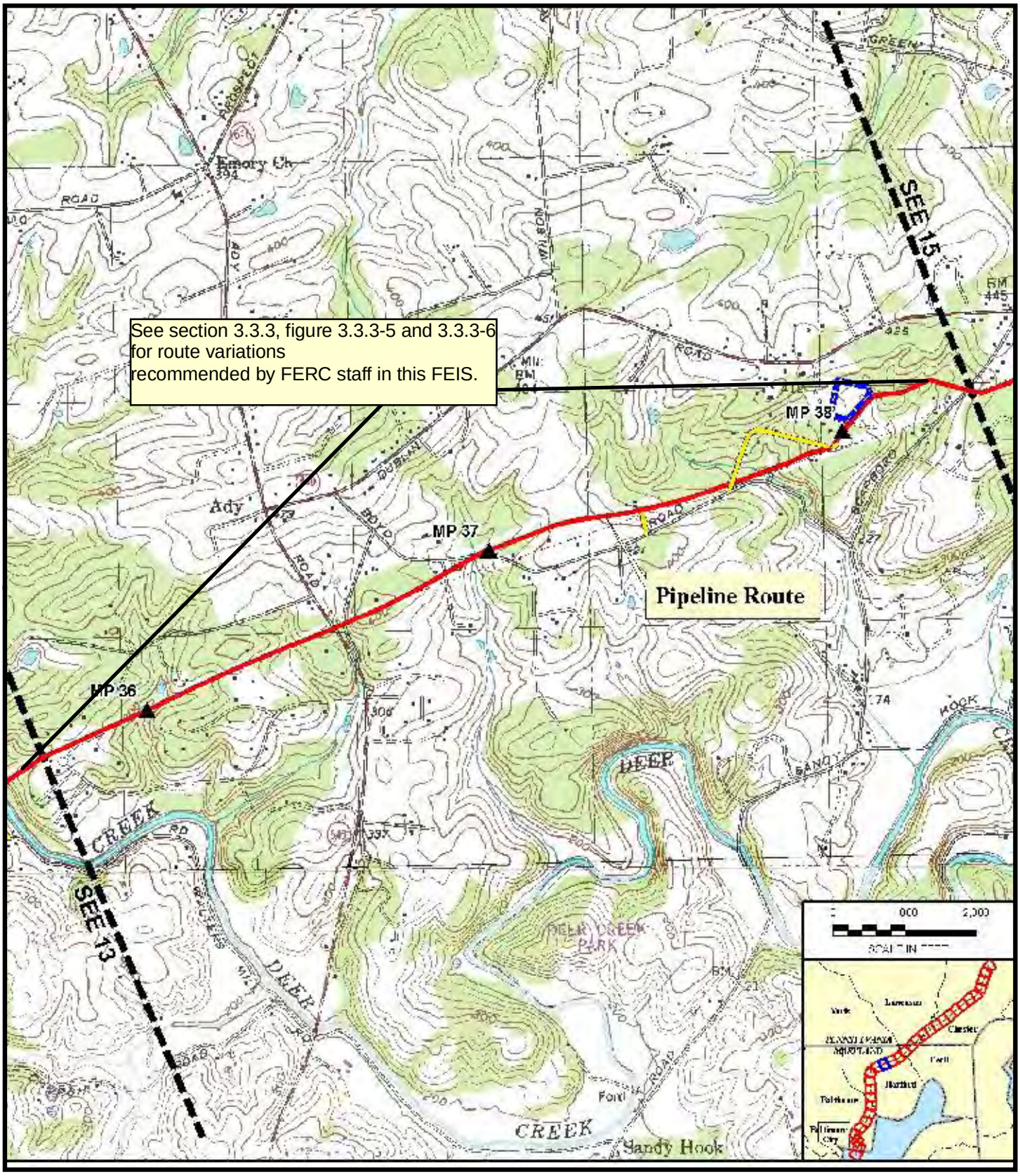


**Legend**

- Pipeline Route
- Access Roads
- Match Line
- Pipeyards
- Mile Post Marker
- MLBV/Interconnects

Source: Quads; USGS 7.5-minute topographic maps, http://data.geocomm.com/, accessed 2006.

**Figure B-14**
**Mid - Atlantic Express Pipeline**
**Proposed Route**

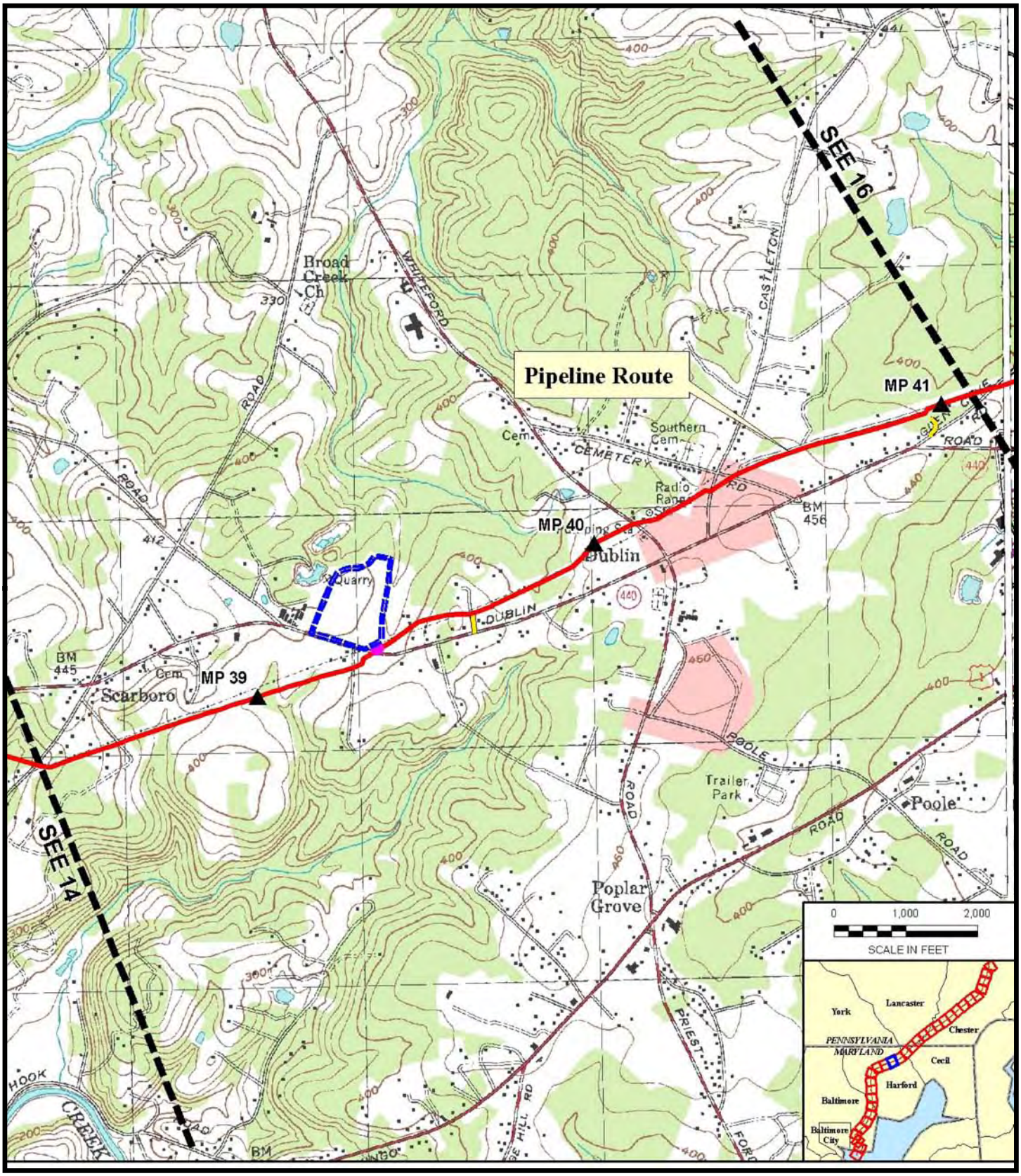


**Legend**

- Pipeline Route
- Access Roads
- Match Line
- Pipeyards
- Mile Post Marker
- MLBV/Interconnects

Source: Quads; USGS 7.5-minute topographic maps, http://data.geocomm.com/, accessed 2006.

**Figure B-15**
**Mid - Atlantic Express Pipeline**
**Proposed Route**

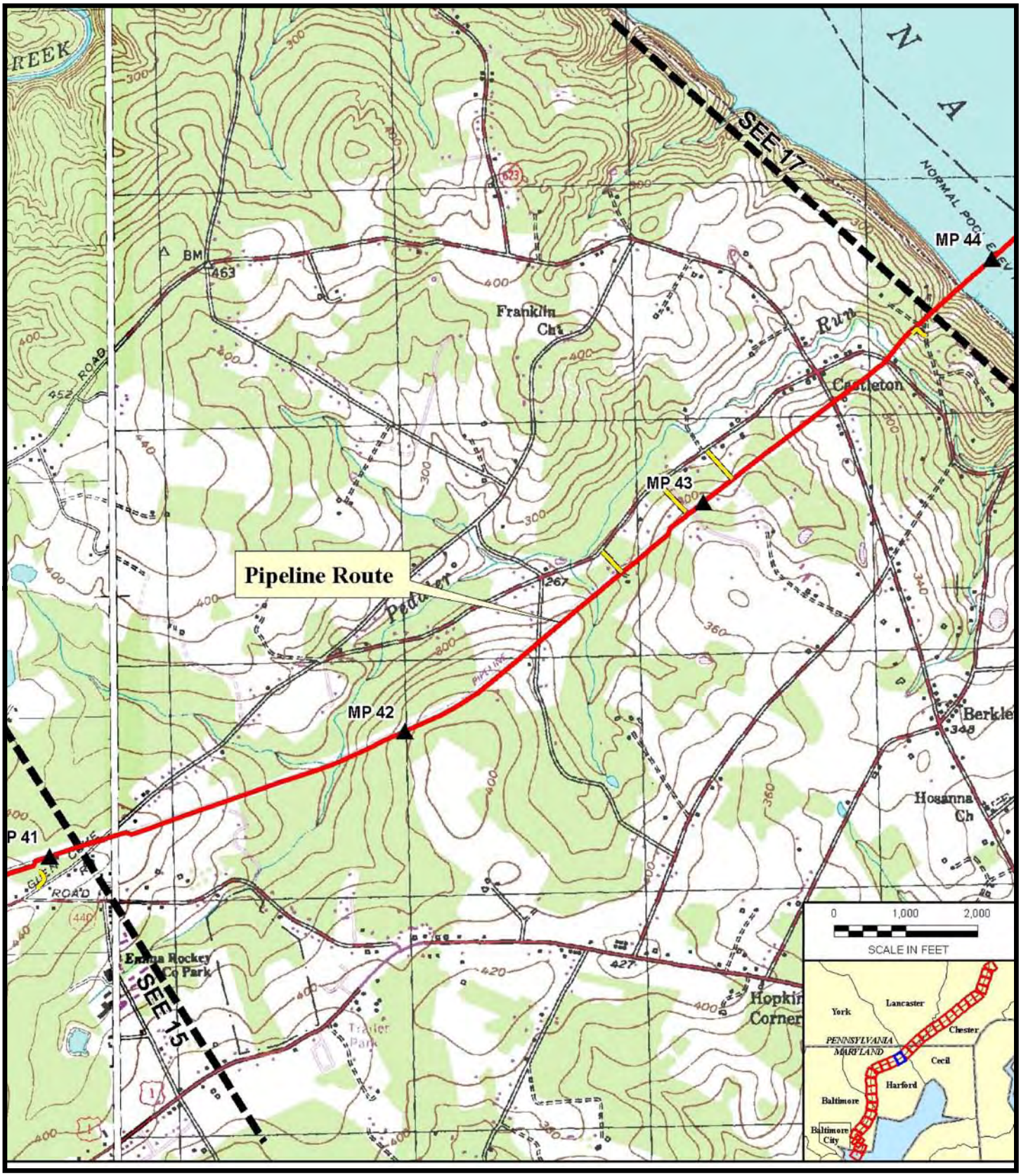


**Legend**

- Pipeline Route
- Access Roads
- Match Line
- Pipeyards
- Mile Post Marker
- MLBV/Interconnects

Source: Quads; USGS 7.5-minute topographic maps, http://data.geocomm.com/, accessed 2006.

**Figure B-16**
**Mid - Atlantic Express Pipeline**
**Proposed Route**

**Legend**

- Pipeline Route
- Access Roads
- Match Line
- Pipeyards
- Mile Post Marker
- MLBV/Interconnects

Source: Quads; USGS 7.5-minute topographic maps, http://data.geocomm.com/, accessed 2006.

**Figure B-17**
**Mid - Atlantic Express Pipeline**
**Proposed Route**

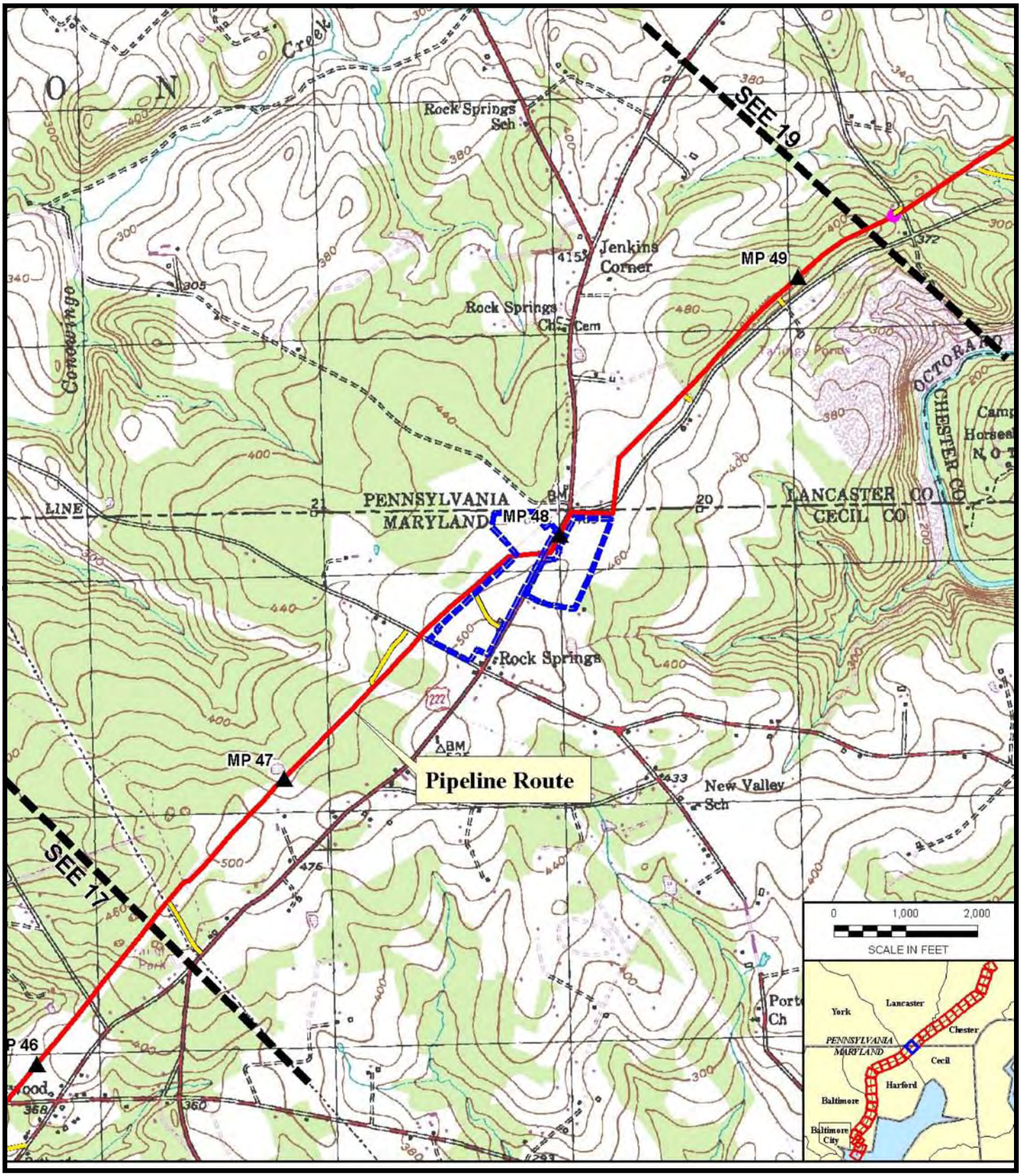


**Legend**

- Pipeline Route
- Access Roads
- Match Line
- Pipeyards
- Mile Post Marker
- MLBV/Interconnects

Source: Quads; USGS 7.5-minute topographic maps, http://data.geocomm.com/, accessed 2006.

**Figure B-18**
**Mid - Atlantic Express Pipeline**
**Proposed Route**

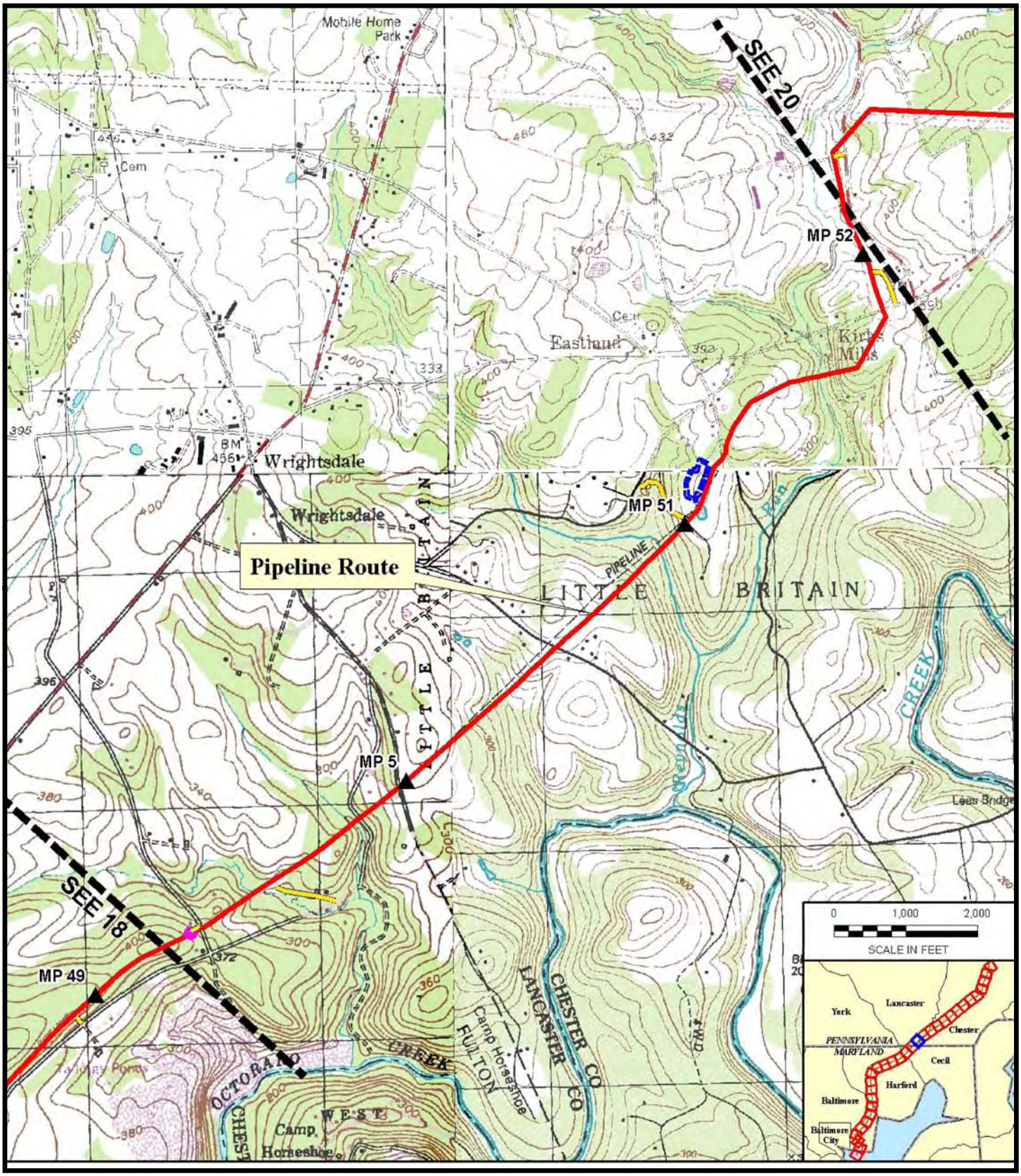


**Legend**

- Pipeline Route
- Access Roads
- Match Line
- Pipeyards
- Mile Post Marker
- MLBV/Interconnects

Source: Quads; USGS 7.5-minute topographic maps, http://data.geocomm.com/, accessed 2006.

**Figure B-19**
**Mid - Atlantic Express Pipeline**
**Proposed Route**

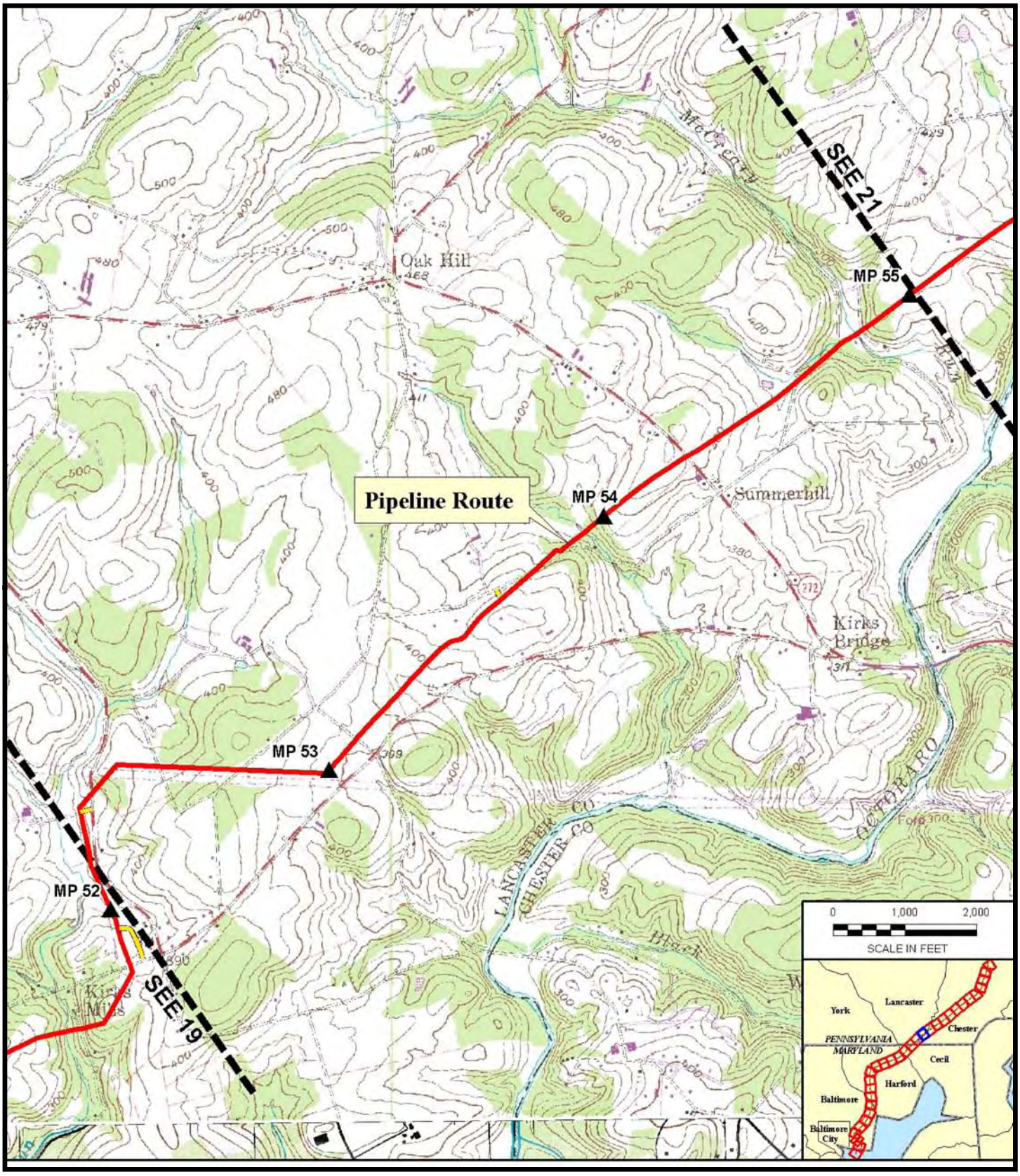


**Legend**

- Pipeline Route
- Access Roads
- Match Line
- Pipeyards
- Mile Post Marker
- MLBV/Interconnects

Source: Quads; USGS 7.5-minute topographic maps, http://data.geocomm.com/, accessed 2006.

**Figure B-20**
**Mid - Atlantic Express Pipeline**
**Proposed Route**

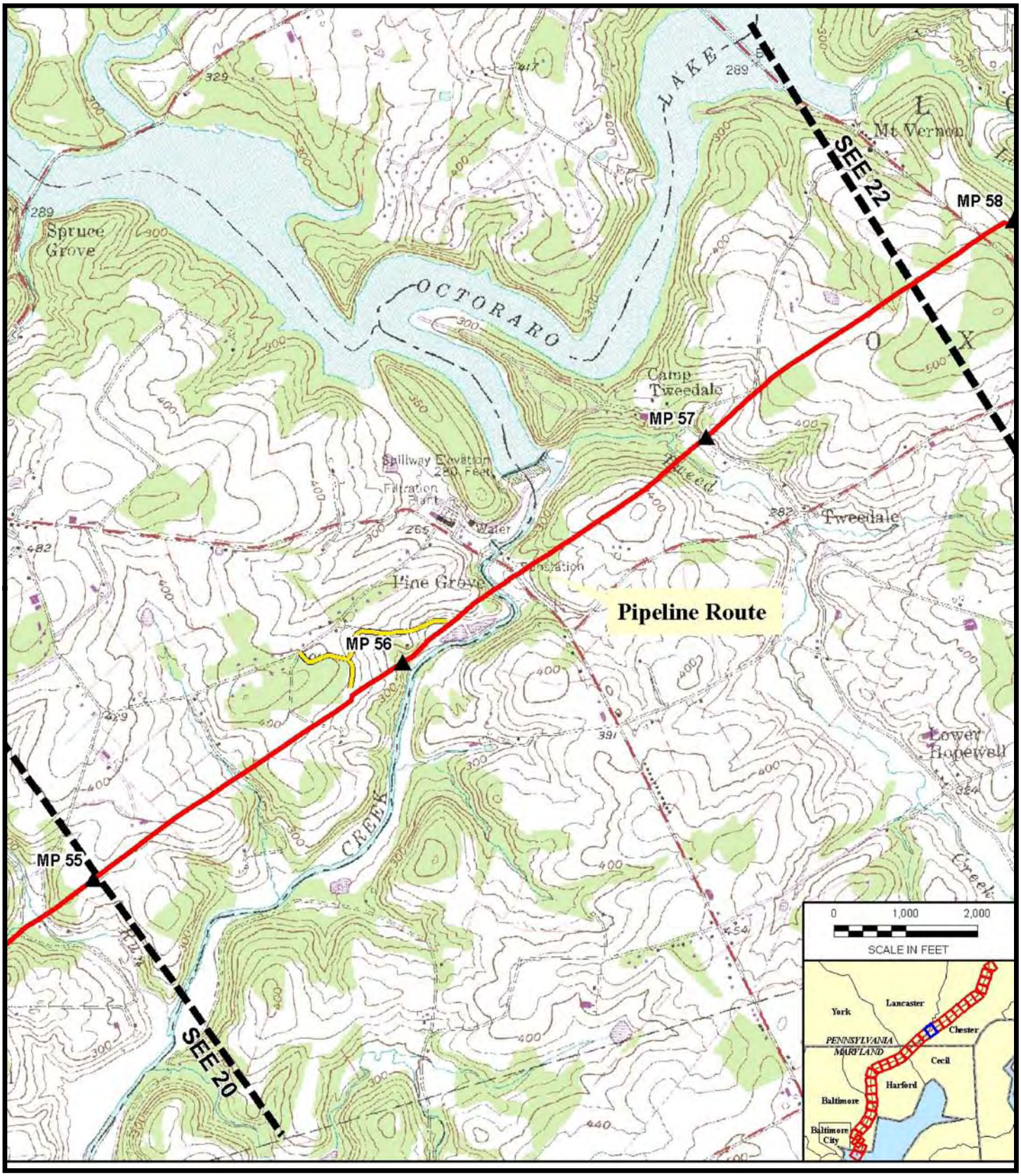


**Legend**

- Pipeline Route
- Access Roads
- Match Line
- Pipeyards
- Mile Post Marker
- MLBV/Interconnects

Source: Quads; USGS 7.5-minute topographic maps, http://data.geocomm.com/, accessed 2006.

**Figure B-21**
**Mid - Atlantic Express Pipeline**
**Proposed Route**

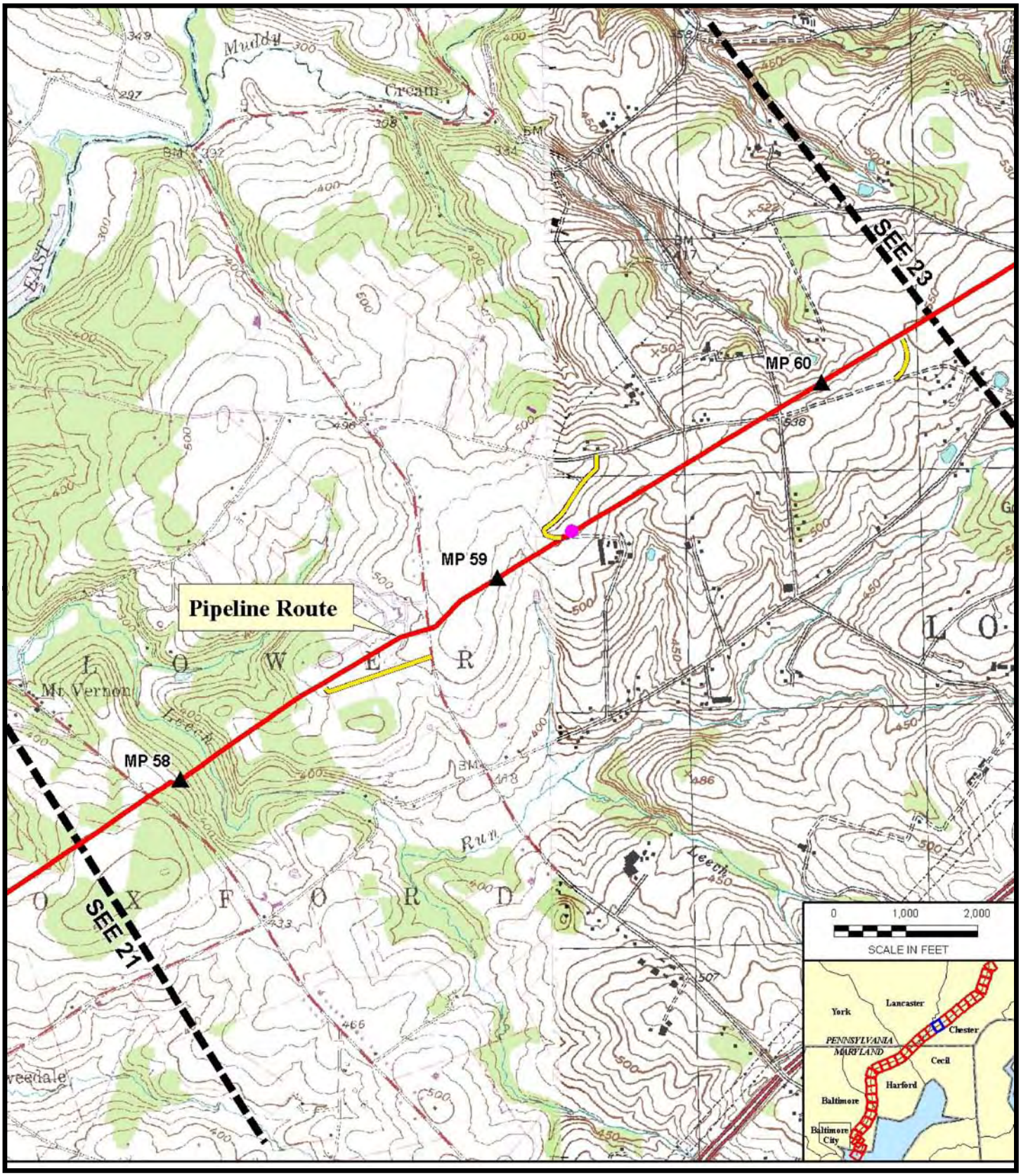


**Legend**

- Pipeline Route
- Access Roads
- Match Line
- Pipeyards
- Mile Post Marker
- MLBV/Interconnects

Source: Quads; USGS 7.5-minute topographic maps, http://data.geocomm.com/, accessed 2006.

**Figure B-22**
**Mid - Atlantic Express Pipeline**
**Proposed Route**

**Legend**

- Pipeline Route
- Access Roads
- Match Line
- Pipeyards
- Mile Post Marker
- MLBV/Interconnects

Source: Quads; USGS 7.5-minute topographic maps, http://data.geocomm.com/, accessed 2006.

**Figure B-23**
**Mid - Atlantic Express Pipeline**
**Proposed Route**

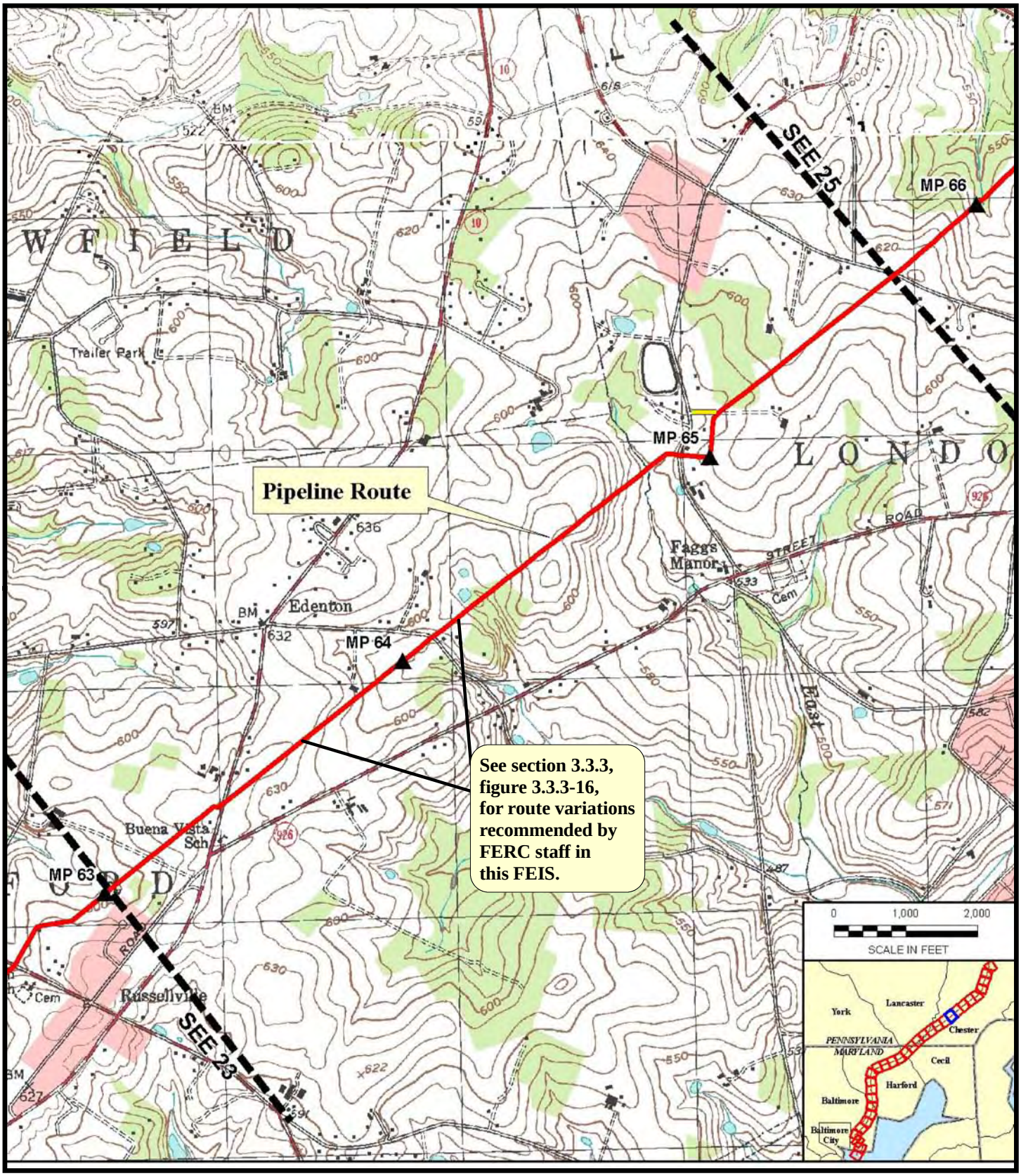


**Legend**

- Pipeline Route
- Access Roads
- Match Line
- Pipeyards
- Mile Post Marker
- MLBV/Interconnects

Source: Quads; USGS 7.5-minute topographic maps, http://data.geocomm.com/, accessed 2006.

**Figure B-24**
**Mid - Atlantic Express Pipeline**
**Proposed Route**

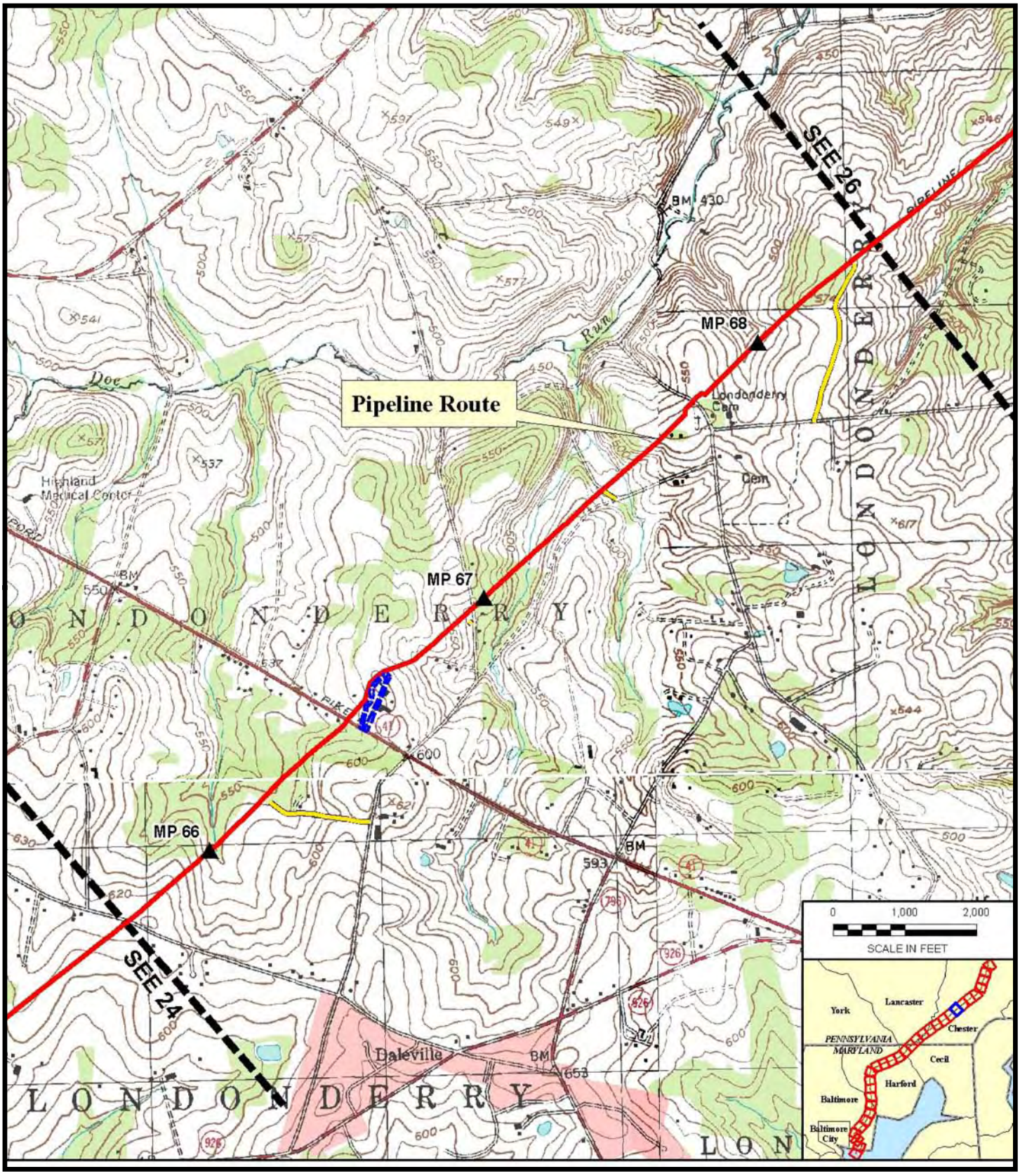


**Legend**

- Pipeline Route
- Access Roads
- Match Line
- Pipeyards
- Mile Post Marker
- MLBV/Interconnects

Source: Quads; USGS 7.5-minute topographic maps, http://data.geocomm.com/, accessed 2006.

**Figure B-25**
**Mid - Atlantic Express Pipeline**
**Proposed Route**

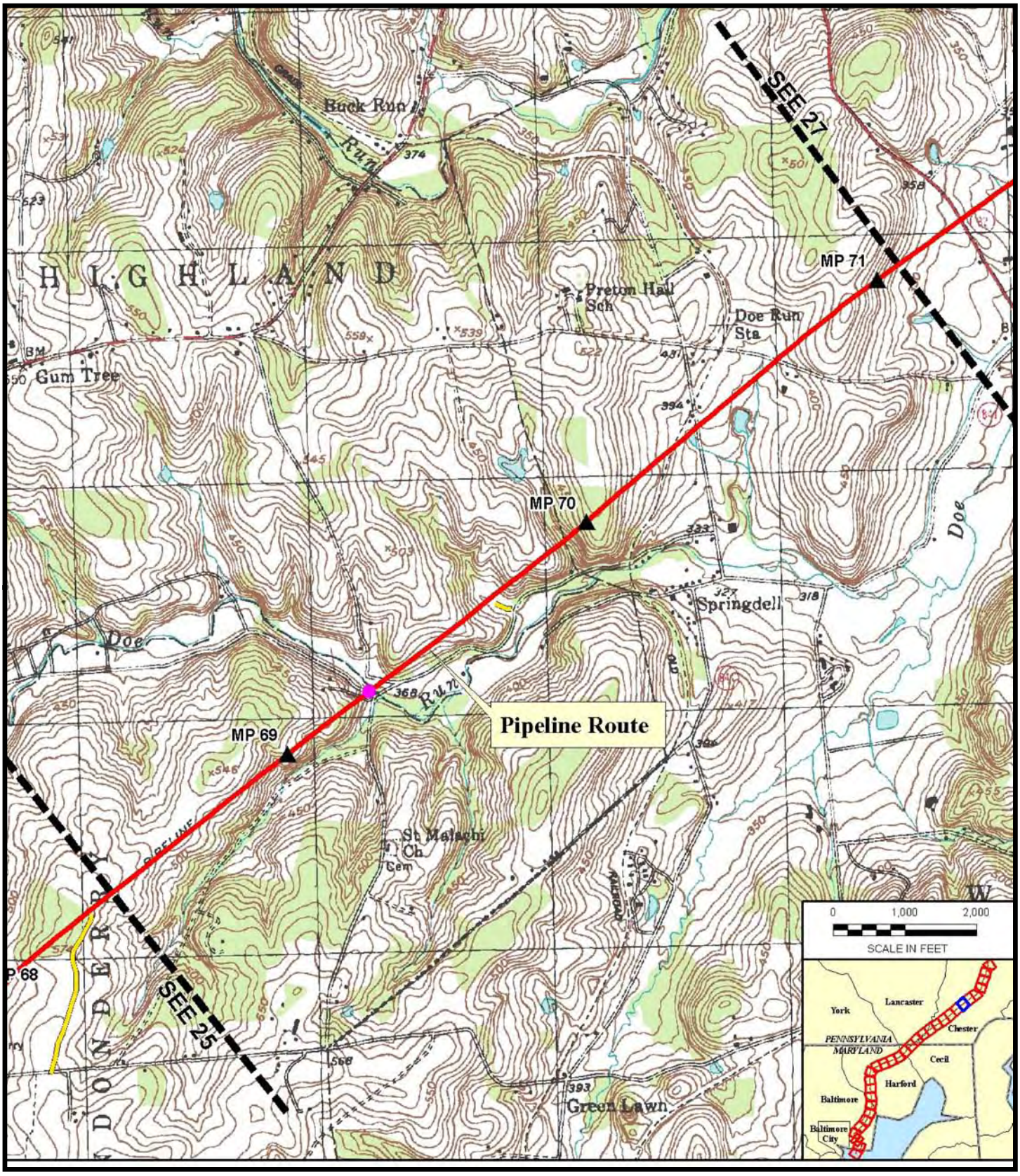


**Legend**

- Pipeline Route
- Access Roads
- Match Line
- Pipeyards
- Mile Post Marker
- MLBV/Interconnects

Source: Quads; USGS 7.5-minute topographic maps, http://data.geocomm.com/, accessed 2006.

**Figure B-26**
**Mid - Atlantic Express Pipeline**
**Proposed Route**

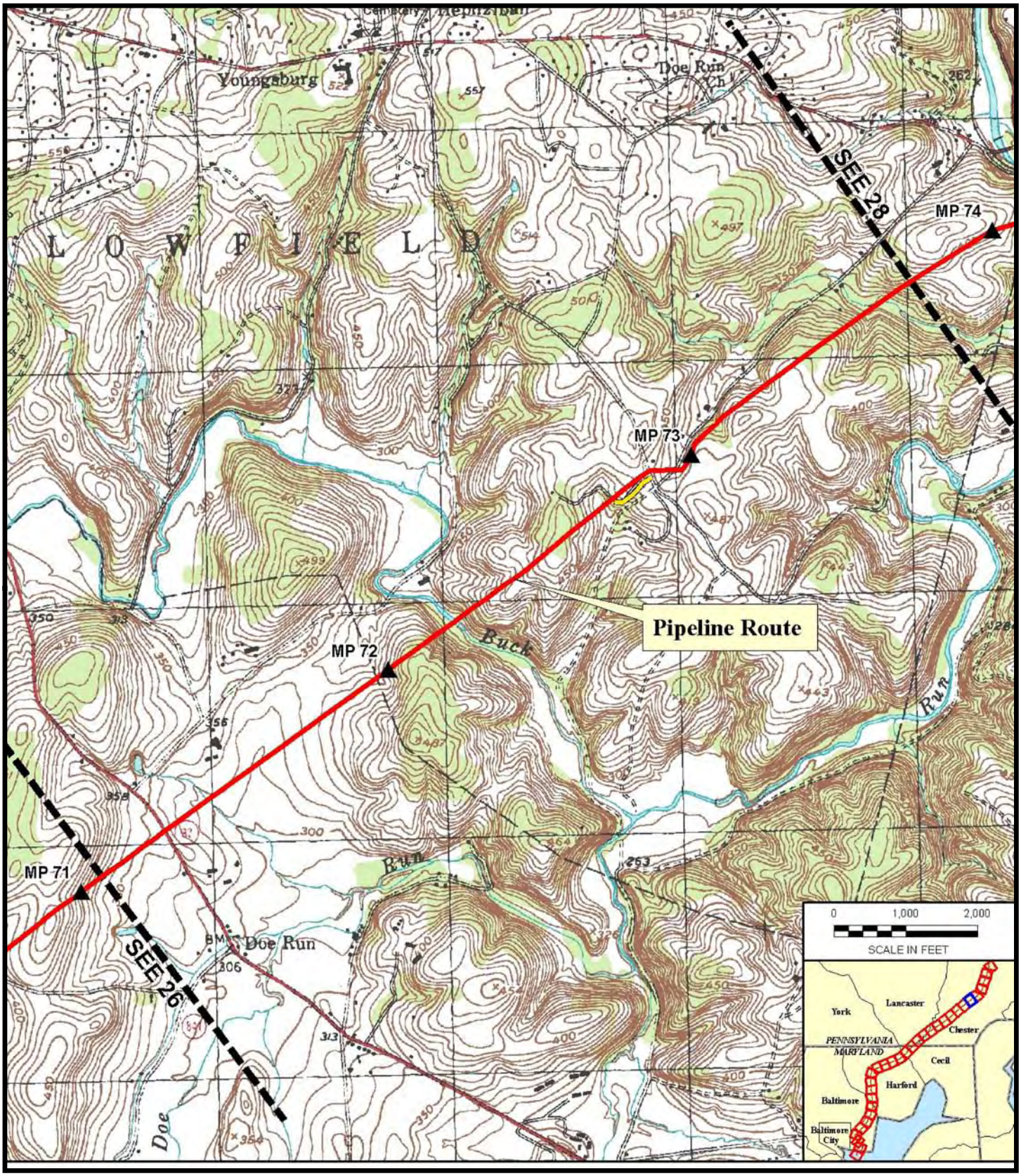


**Legend**

- Pipeline Route
- Access Roads
- Match Line
- Pipeyards
- Mile Post Marker
- MLBV/Interconnects

Source: Quads; USGS 7.5-minute topographic maps, http://data.geocomm.com/, accessed 2006.

**Figure B-27**
**Mid - Atlantic Express Pipeline**
**Proposed Route**

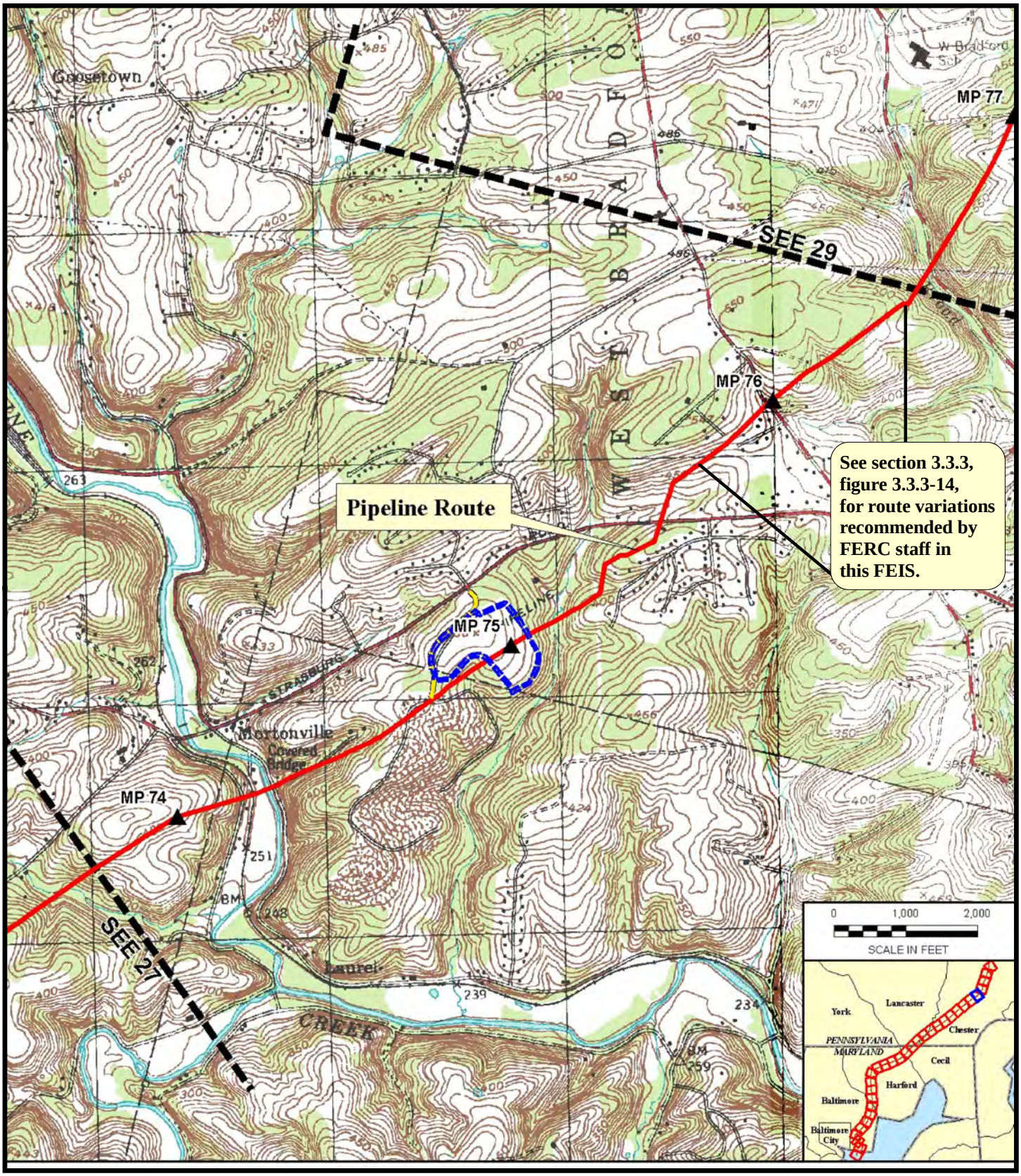


**Legend**

- Pipeline Route
- Access Roads
- Match Line
- Pipeyards
- Mile Post Marker
- MLBV/Interconnects

Source: Quads; USGS 7.5-minute topographic maps, http://data.geocomm.com/, accessed 2006.

**Figure B-28**
**Mid - Atlantic Express Pipeline**
**Proposed Route**

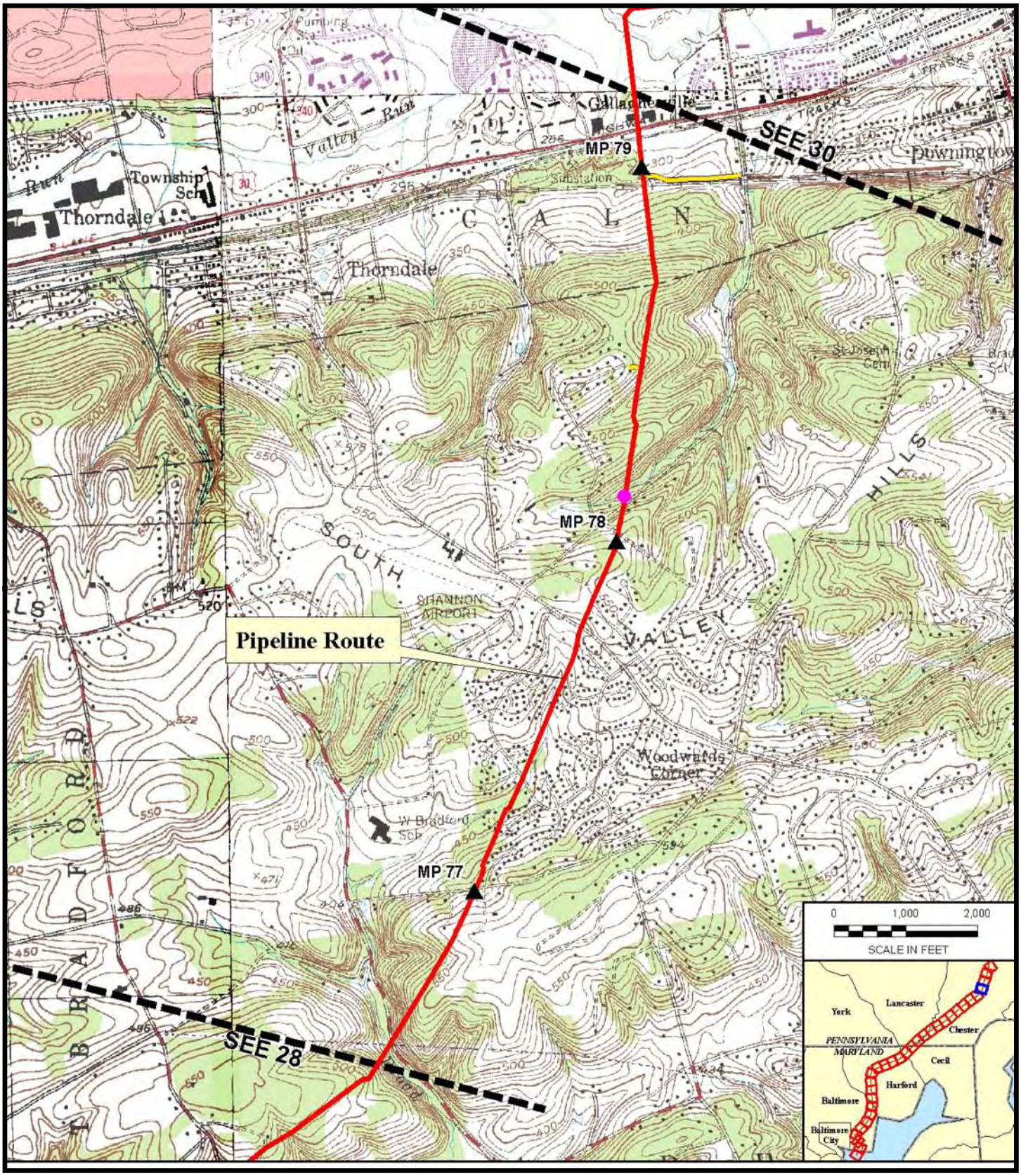


**Legend**

- Pipeline Route
- Access Roads
- Match Line
- Pipeyards
- Mile Post Marker
- MLBV/Interconnects

Source: Quads; USGS 7.5-minute topographic maps, http://data.geocomm.com/, accessed 2006.

**Figure B-29**
**Mid - Atlantic Express Pipeline**
**Proposed Route**

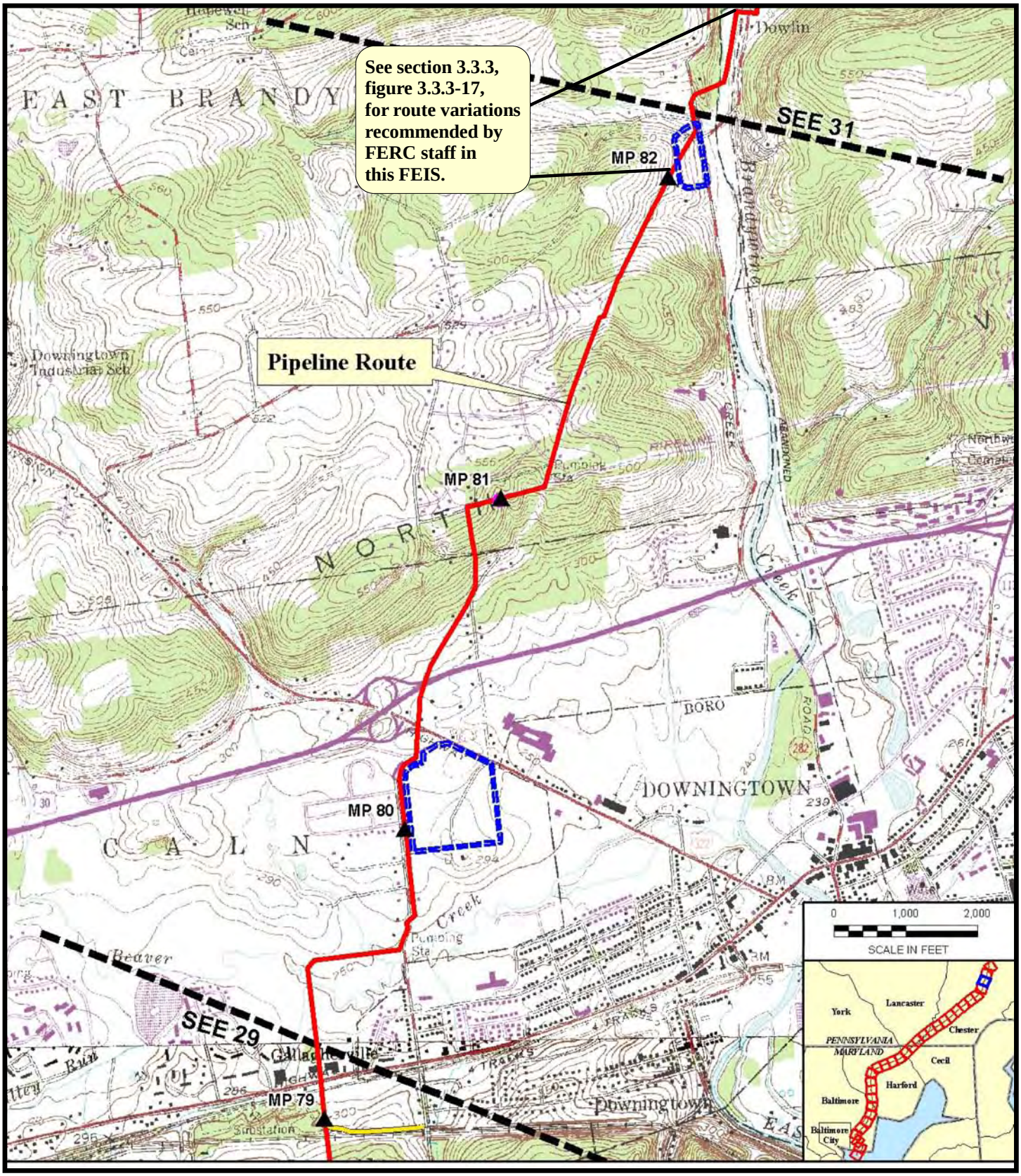


**Legend**

- Pipeline Route
- Access Roads
- Match Line
- Pipeyards
- Mile Post Marker
- MLBV/Interconnects

Source: Quads; USGS 7.5-minute topographic maps, http://data.geocomm.com/, accessed 2006.

**Figure B-30**
**Mid - Atlantic Express Pipeline**
**Proposed Route**

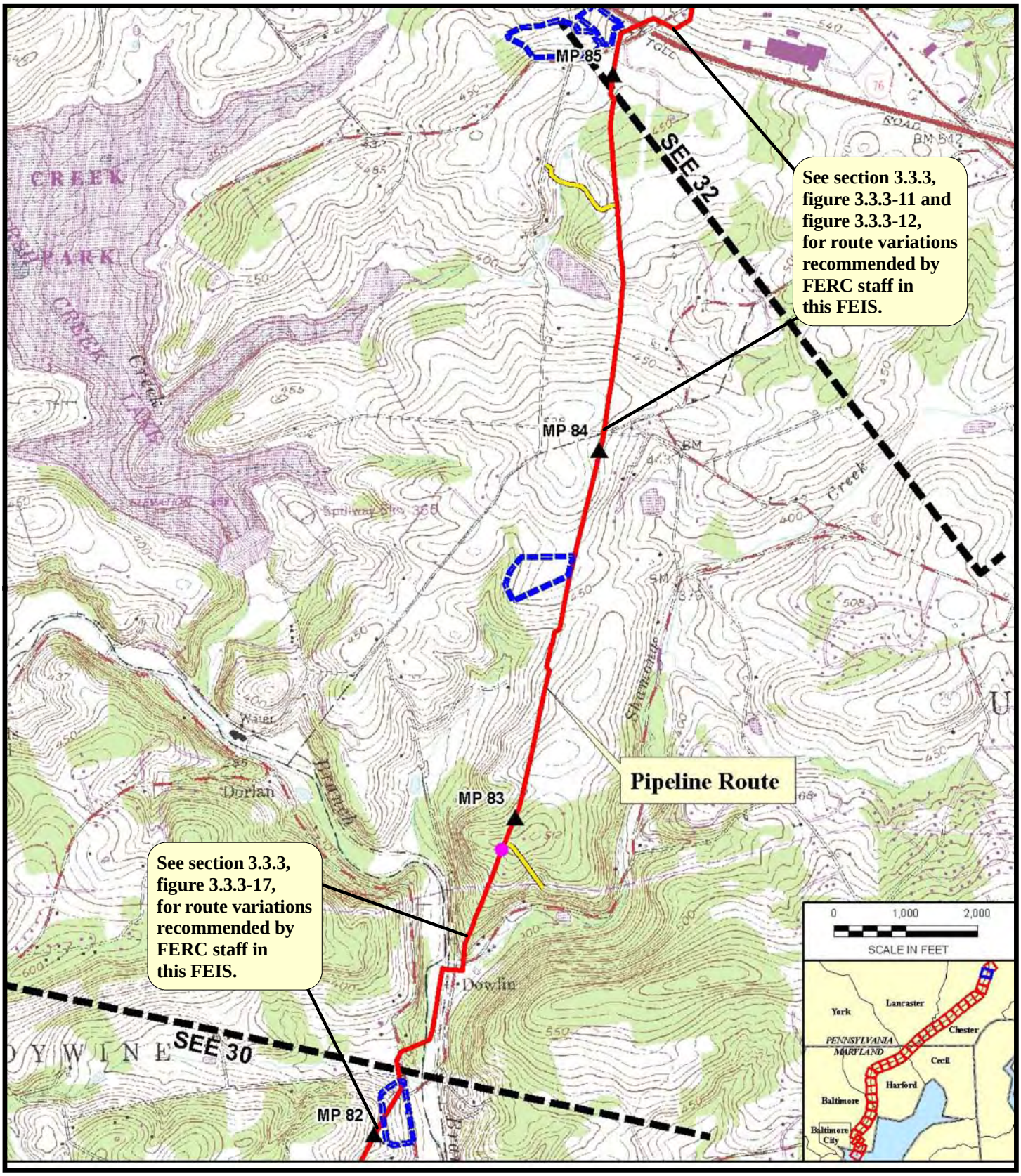


**Legend**

- Pipeline Route
- Access Roads
- Match Line
- Pipeyards
- Mile Post Marker
- MLBV/Interconnects

Source: Quads; USGS 7.5-minute topographic maps, http://data.geocomm.com/, accessed 2006.

**Figure B-31**
**Mid - Atlantic Express Pipeline**
**Proposed Route**

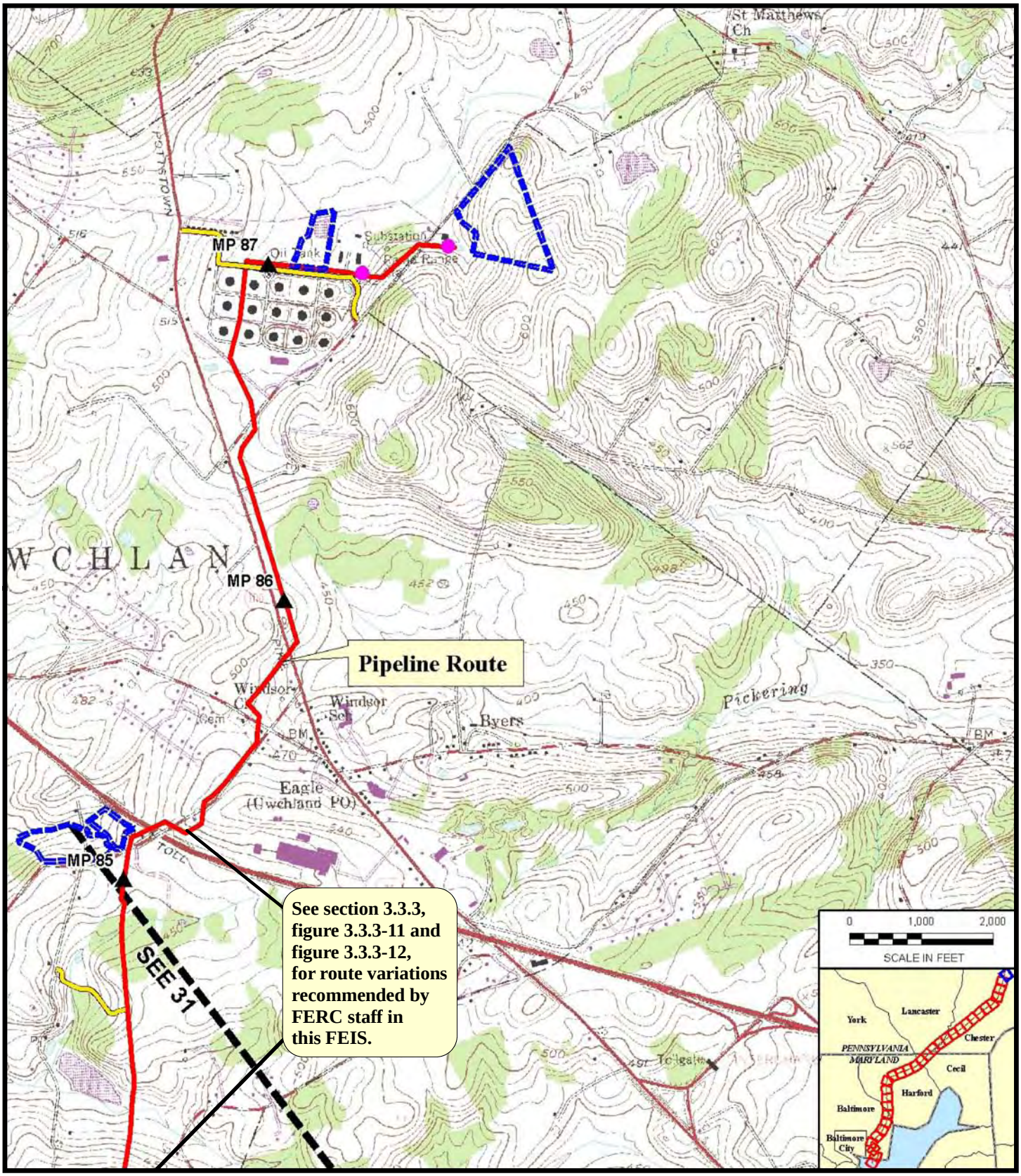


**Legend**

- Pipeline Route
- Access Roads
- Match Line
- Pipeyards
- Mile Post Marker
- MLBV/Interconnects

Source: Quads; USGS 7.5-minute topographic maps, http://data.geocomm.com/, accessed 2006.

**Figure B-32**
**Mid - Atlantic Express Pipeline**
**Proposed Route**