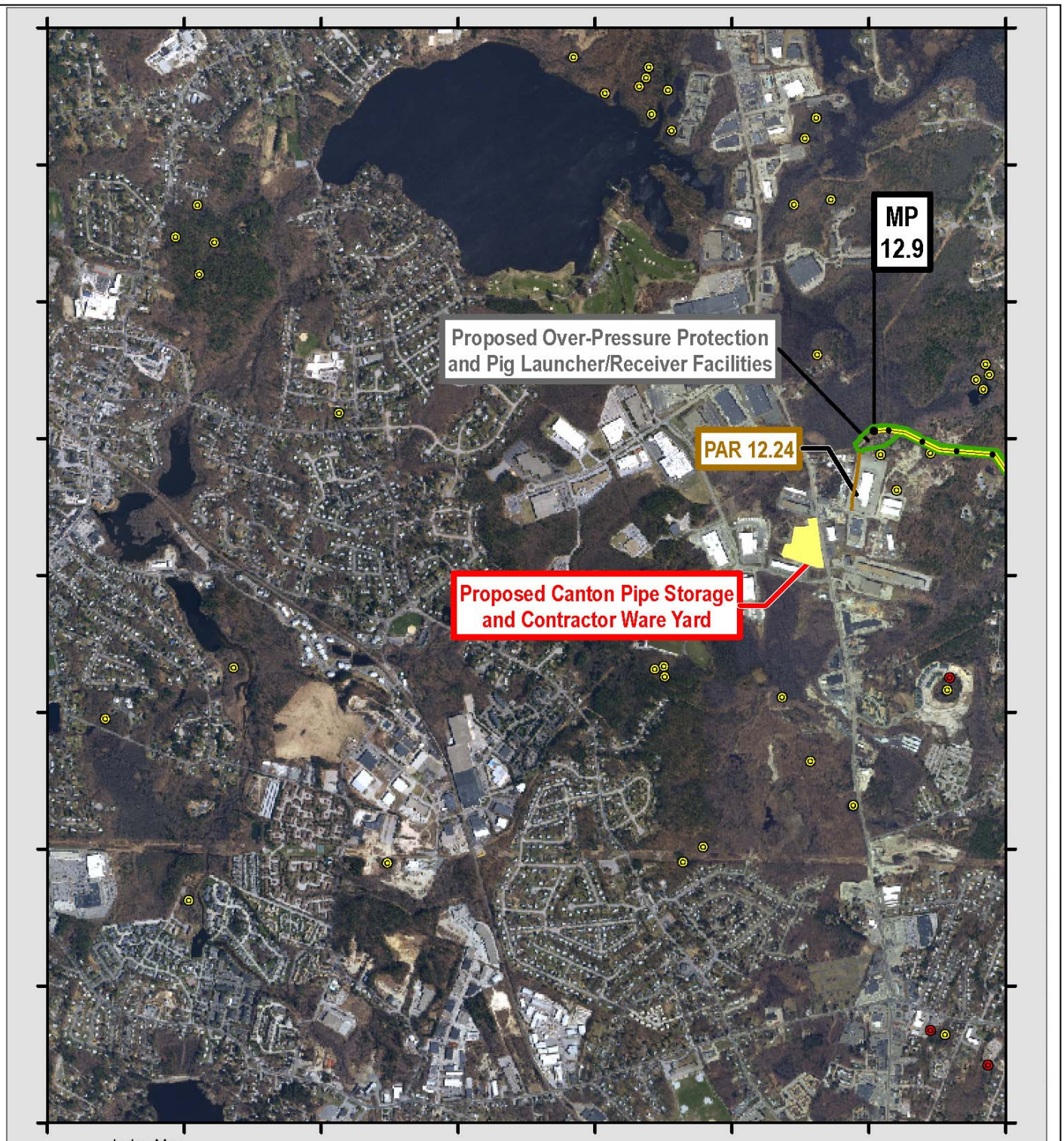


Index Map

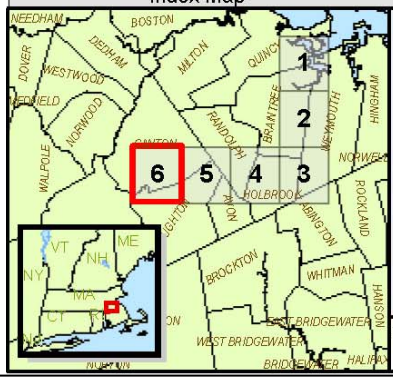


**LEGEND**

- I-10 System
- Workspace
- Mile Post
- Tenth-Mile Post
- Proposed Staging/ Laydown Area
- Pipe Storage and Contractor Ware Yard
- Access Road
- NHESP Priority Habitats of Rare Species
- NHESP Estimated Habitats of Rare Wildlife
- Certified Vernal Pool
- Potential Vernal Pool

0 2,000 4,000
Feet

**Source:** Office of Geographic and Environmental Information (MassGIS), Commonwealth of Massachusetts Executive Office of Environmental Affairs, Spectra, HMM.

# Appendix N
## HubLine/East to West Project
Priority Habitat Maps
I-10 Extension
(Sheet 6 of 6)

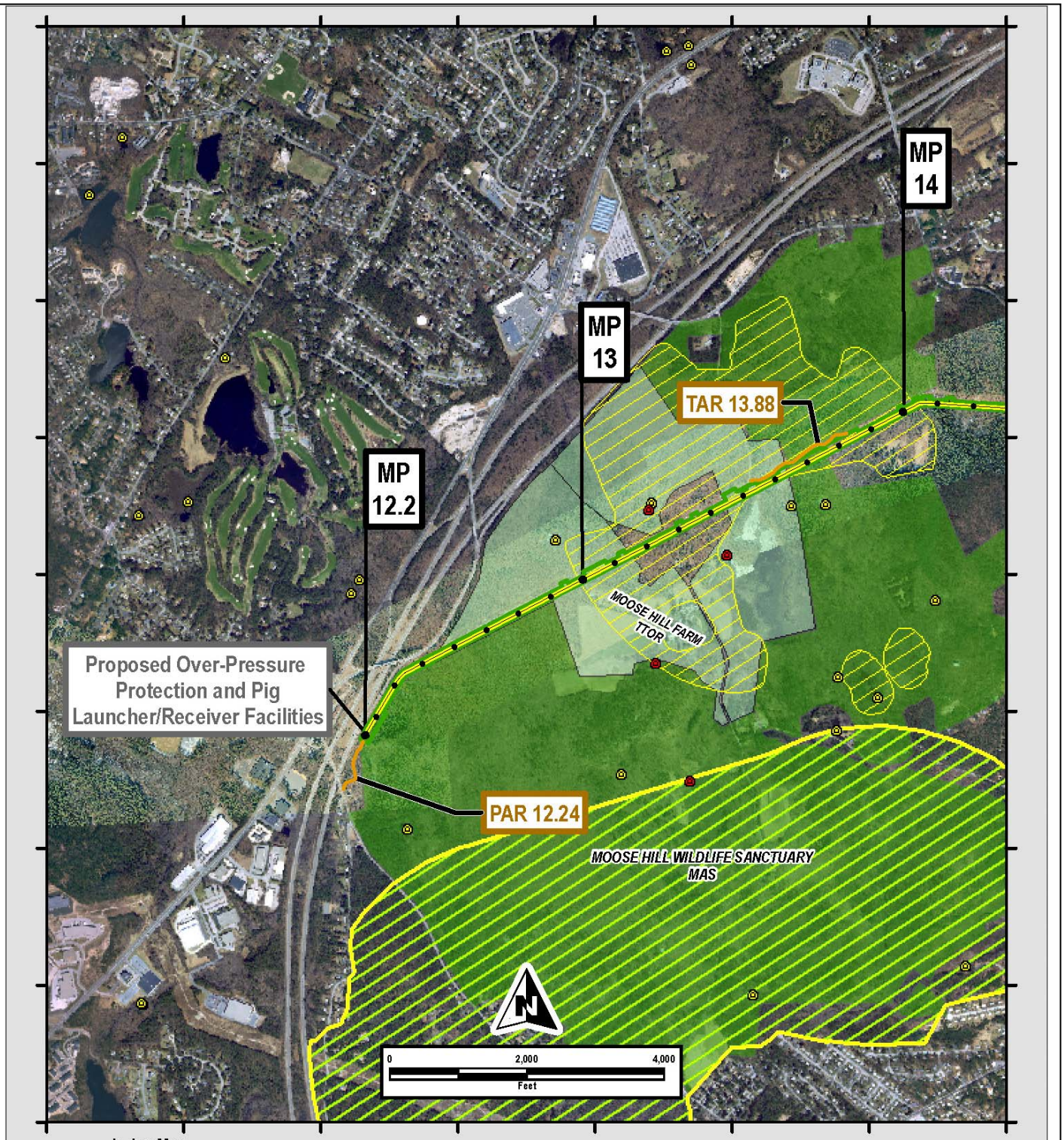


Index Map

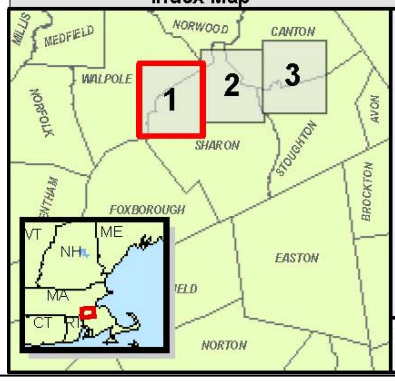


**LEGEND**

- Q-1 System
- Mile Post
- Tenth-Mile Post
- Workspace
- Proposed Staging/ Laydown Area
- Proposed Pipe Storage & Contractor Ware Yard
- Access Road
- Certified Vernal Pool
- Potential Vernal Pool
- NHESP Priority Habitats of Rare Species
- NHESP Estimated Habitats of Rare Wildlife
- MOOSE HILL WILDLIFE SANCTUARY (MAS)
- MOOSE HILL FARM (TTOR)

**Source:** Office of Geographic and Environmental Information (MassGIS), Commonwealth of Massachusetts Executive Office of Environmental Affairs, Spectra, HMM.

# Appendix N

## HubLine/East to West Project

Priority Habitat Maps
Q-1 System
Replacement
(Sheet 1 of 3)

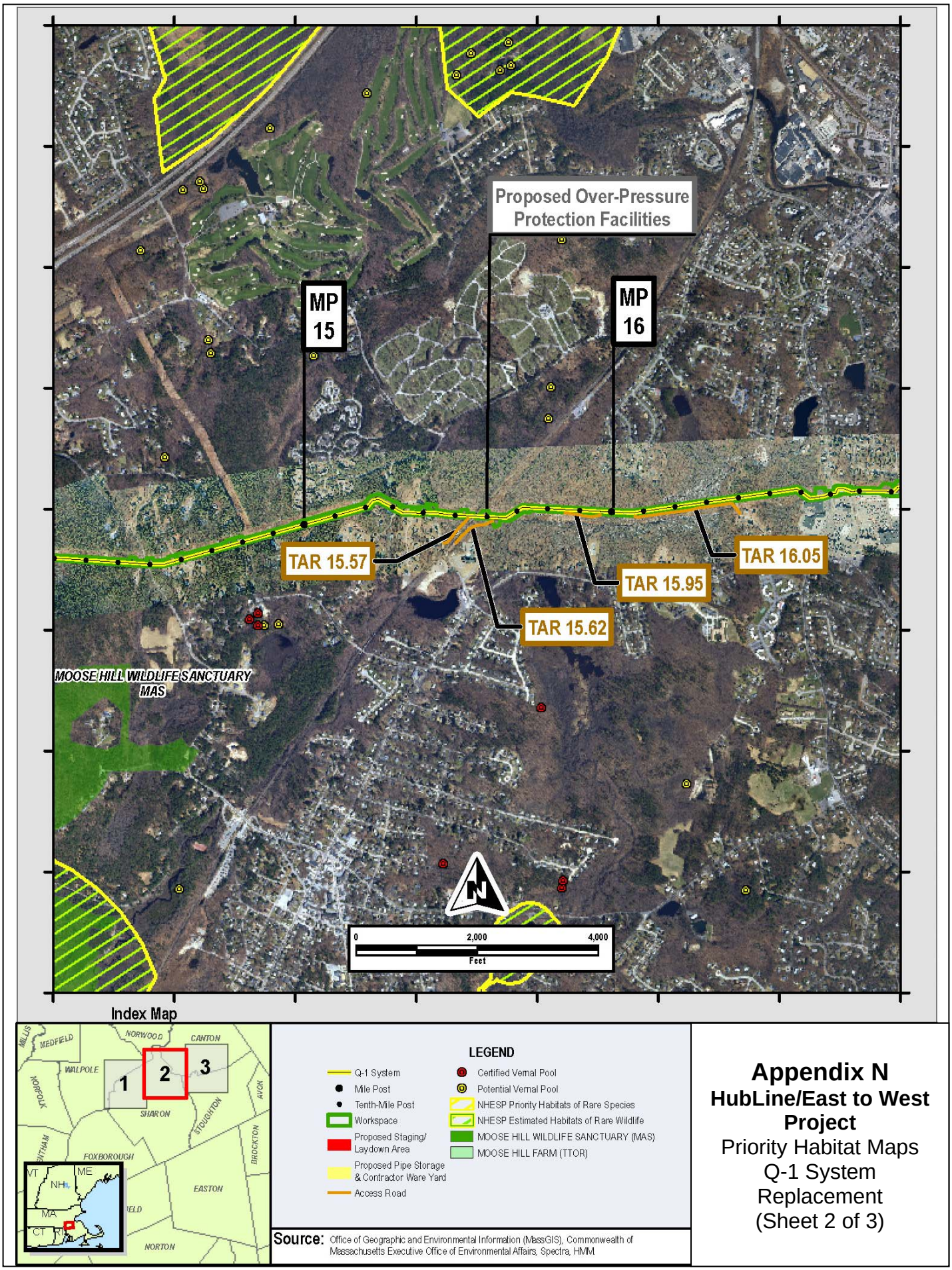


**Appendix N**
**HubLine/East to West Project**
Priority Habitat Maps
Q-1 System
Replacement
(Sheet 2 of 3)

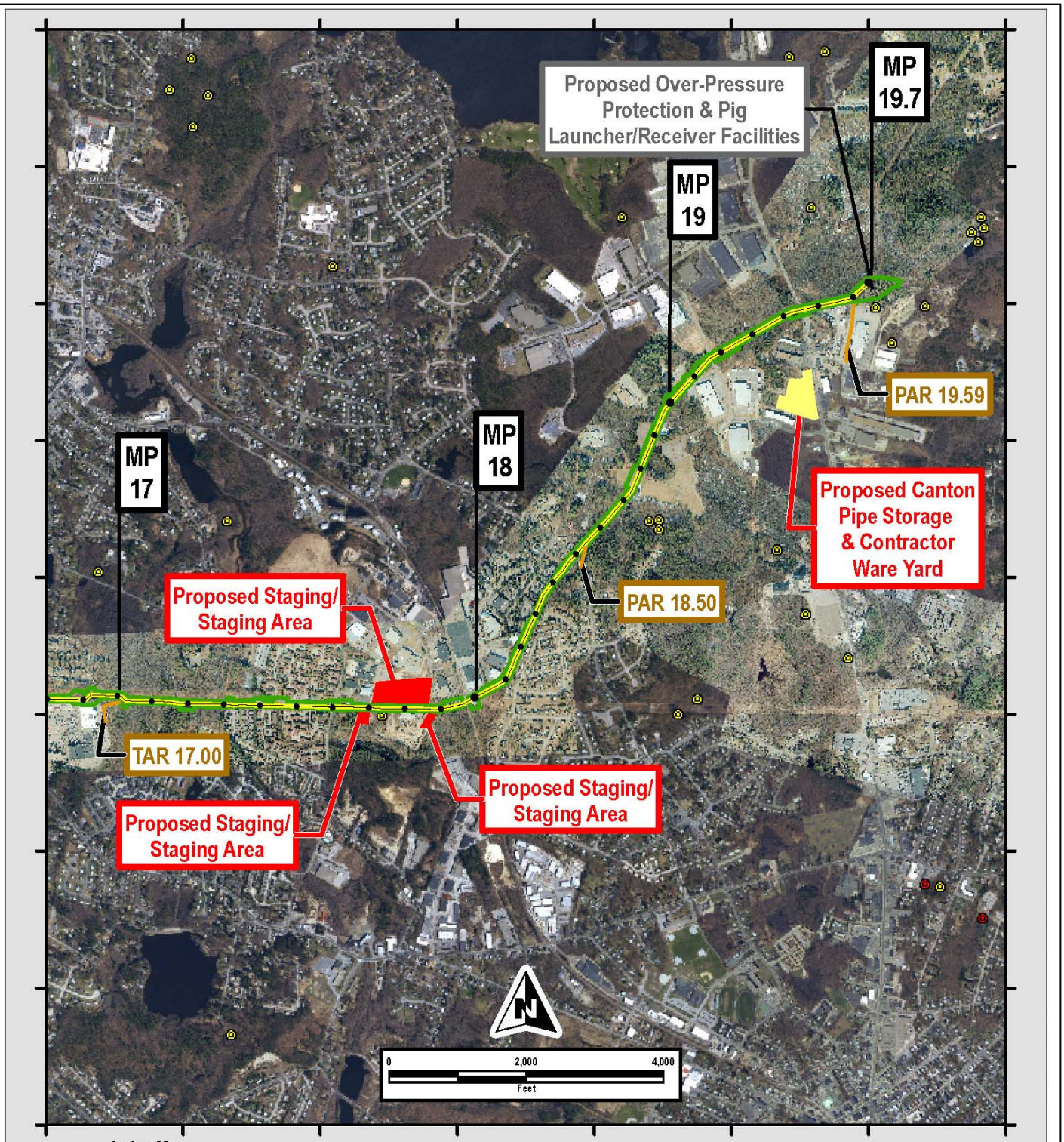


Index Map

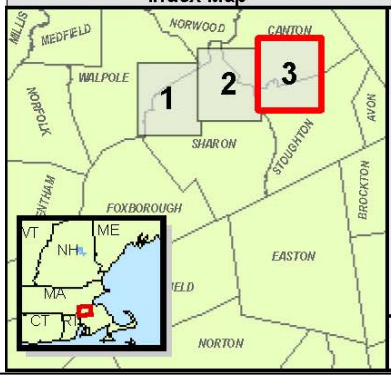


**LEGEND**

- Q-1 System
- Mile Post
- Tenth-Mile Post
- Workspace
- Proposed Staging/ Laydown Area
- Proposed Pipe Storage & Contractor Ware Yard
- Access Road
- Certified Vernal Pool
- Potential Vernal Pool
- NHESP Priority Habitats of Rare Species
- NHESP Estimated Habitats of Rare Wildlife
- MOOSE HILL WILDLIFE SANCTUARY (MAS)
- MOOSE HILL FARM (TTOR)

**Source:** Office of Geographic and Environmental Information (MassGIS), Commonwealth of Massachusetts Executive Office of Environmental Affairs, Spectra, HMM.

# Appendix N

## HubLine/East to West Project

Priority Habitat Maps
Q-1 System
Replacement
(Sheet 3 of 3)

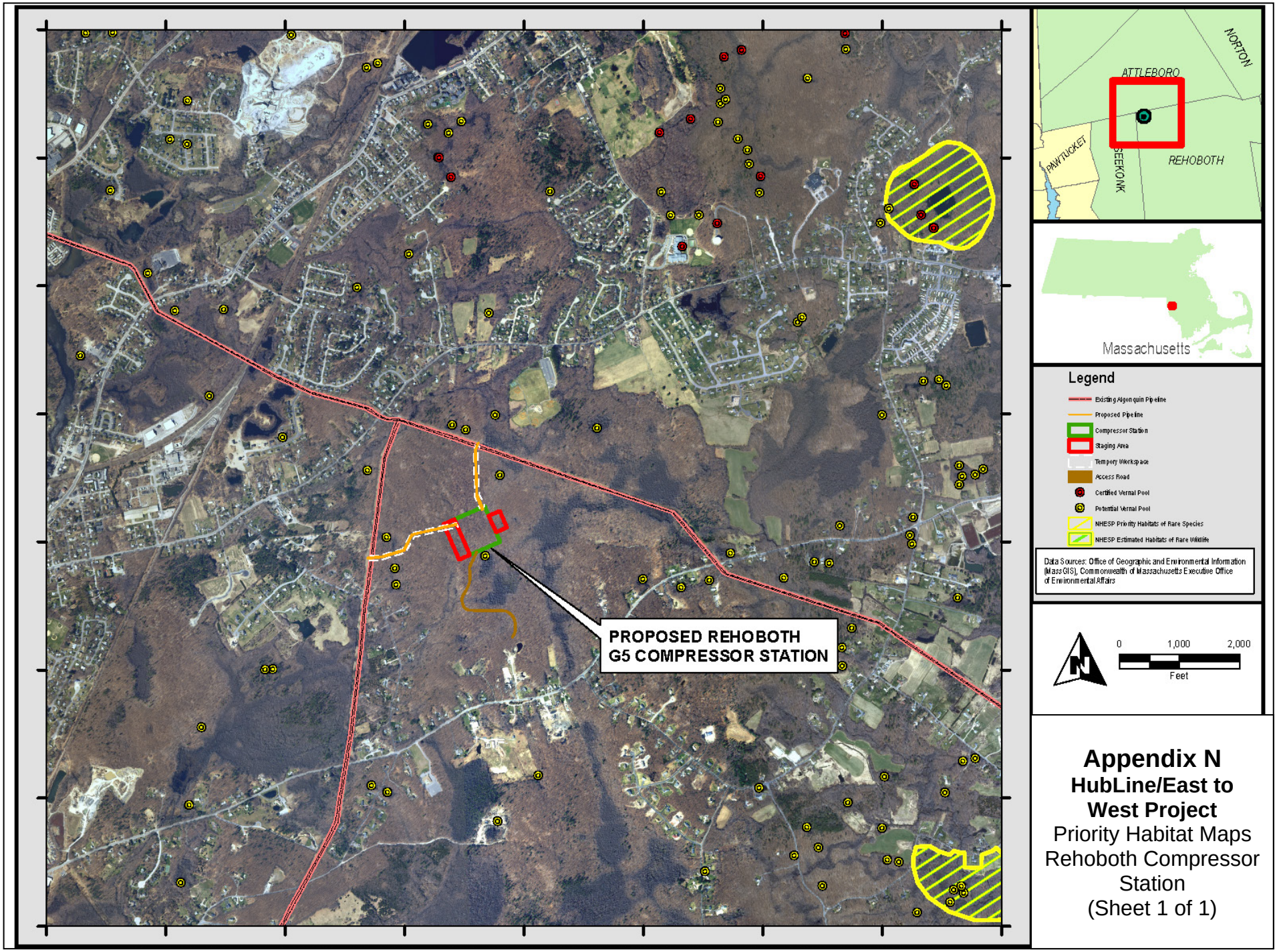


**Appendix N**
**HubLine/East to West Project**
Priority Habitat Maps
Rehoboth Compressor Station
(Sheet 1 of 1)

# Appendix N
**HubLine/East to West Project**
Priority Habitat Maps

No Special Status Species Priority Habitats occur along the E-3 System Replacement