APPENDIX N

SPECIAL STATUS SPECIES PRIORITY HABITATS ALONG THE HUBLINE/EAST TO WEST PROJECT

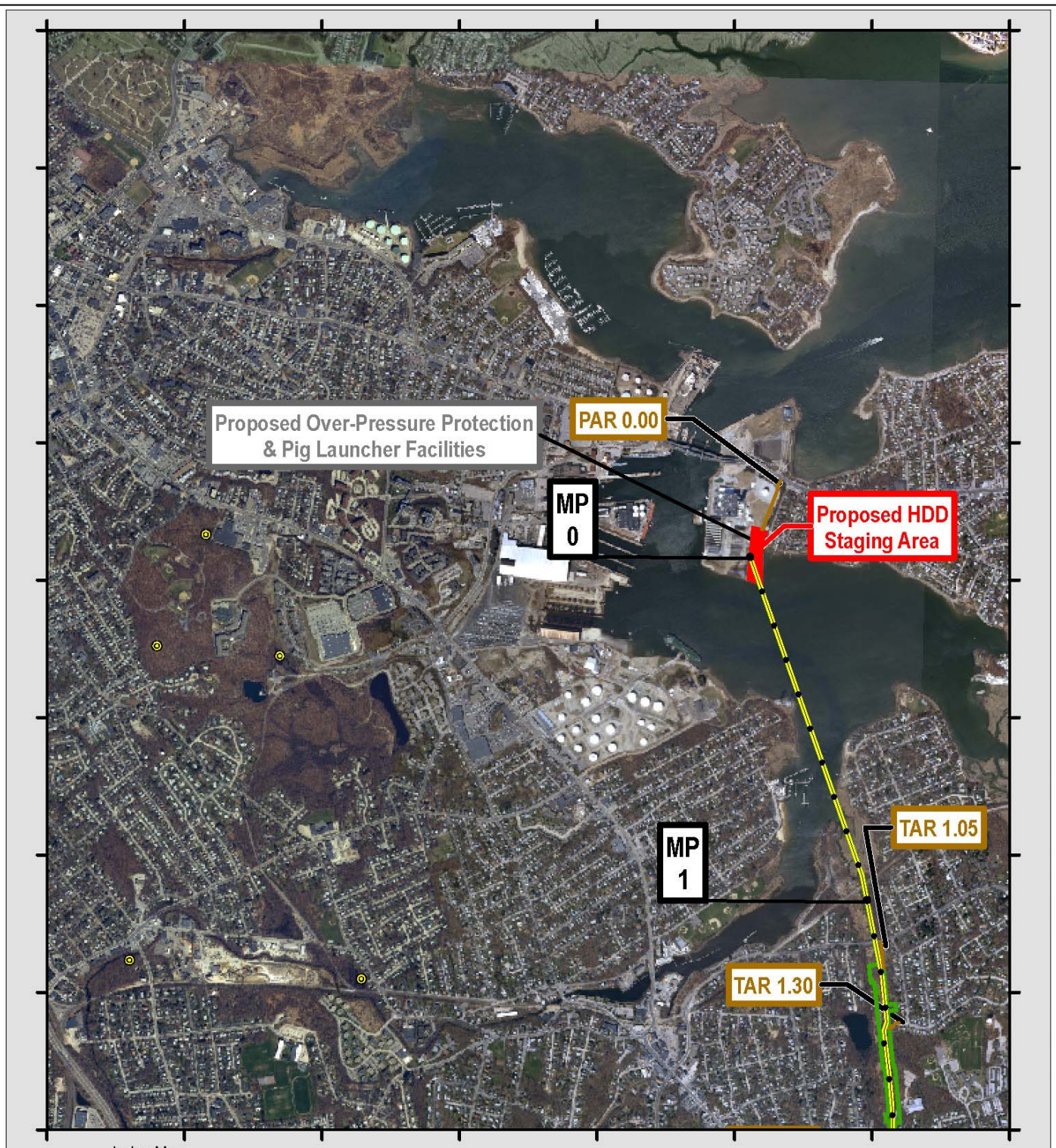

Index Map

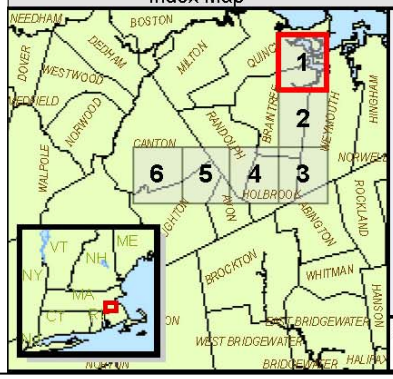

LEGEND

- I-10 System
- Workspace
- Mile Post
- Tenth-Mile Post
- Proposed Staging/ Laydown Area
- Pipe Storage and Contractor Ware Yard
- Access Road
- NHESP Priority Habitats of Rare Species
- NHESP Estimated Habitats of Rare Wildlife
- Certified Vernal Pool
- Potential Vernal Pool

0 2,000 4,000
Feet

Source: Office of Geographic and Environmental Information (MassGIS), Commonwealth of Massachusetts Executive Office of Environmental Affairs, Spectra, HMM.

Appendix N
HubLine/East to West Project
Priority Habitat Maps
I-10 Extension
(Sheet 1 of 6)

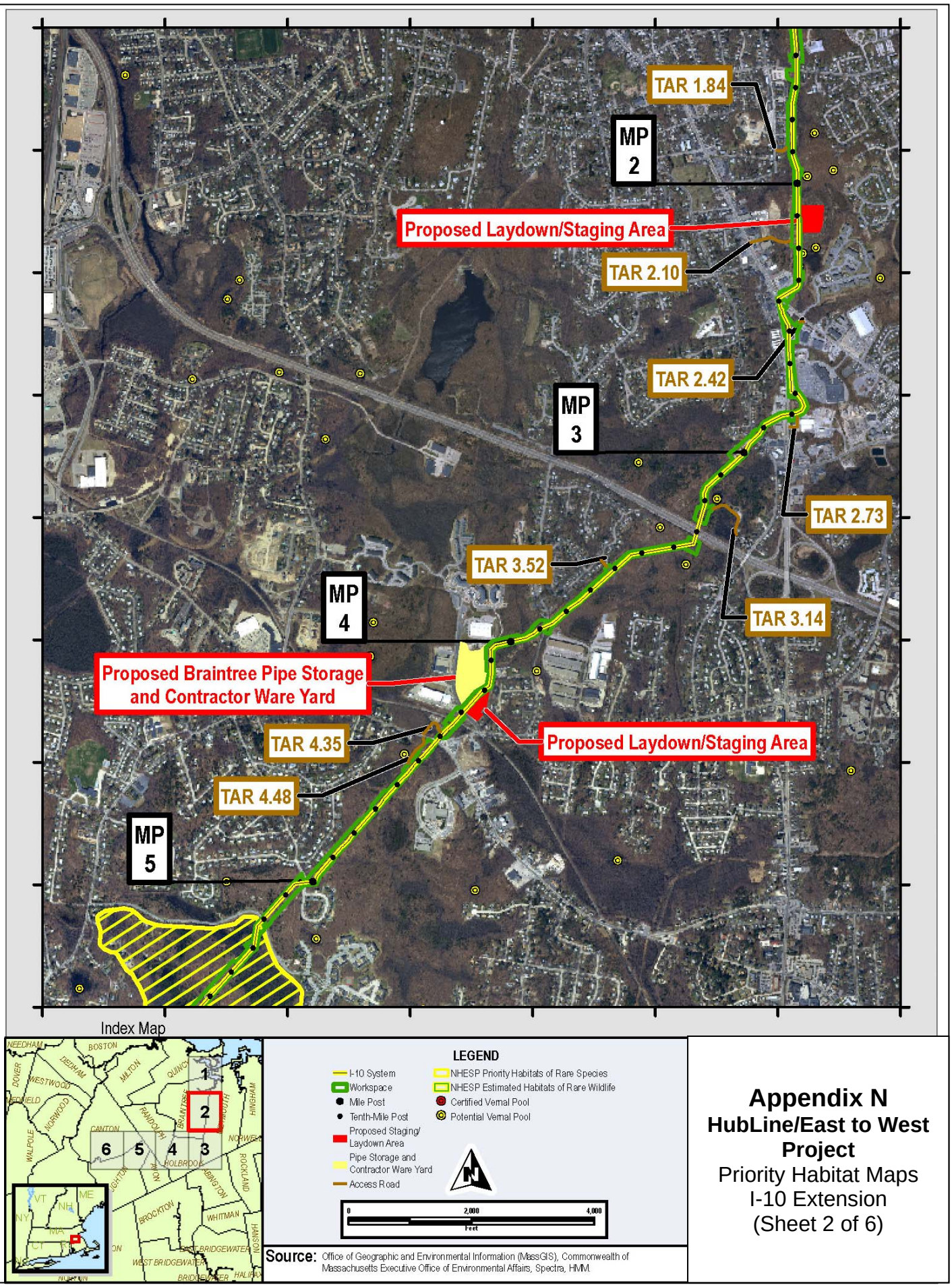

Appendix N
HubLine/East to West Project
Priority Habitat Maps
I-10 Extension
(Sheet 2 of 6)

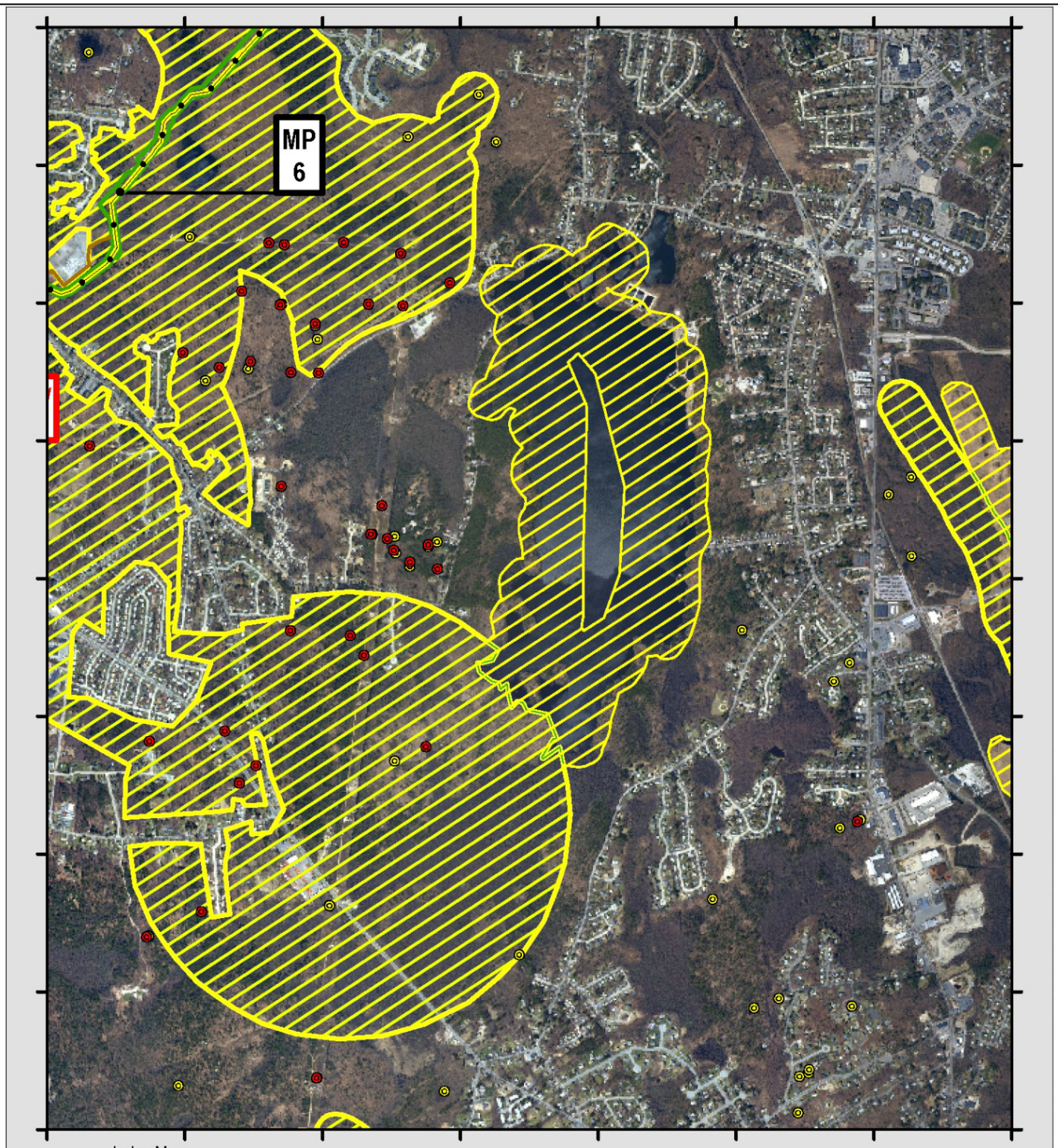

Index Map

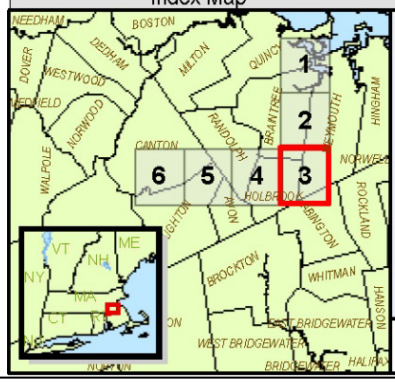

LEGEND

- I-10 System
- Workspace
- Mile Post
- Tenth-Mile Post
- Proposed Staging/ Laydown Area
- Pipe Storage and Contractor Ware Yard
- Access Road
- NHESP Priority Habitats of Rare Species
- NHESP Estimated Habitats of Rare Wildlife
- Certified Vernal Pool
- Potential Vernal Pool

0 2,000 4,000
Feet

Source: Office of Geographic and Environmental Information (MassGIS), Commonwealth of Massachusetts Executive Office of Environmental Affairs, Spectra, HMM.

Appendix N
HubLine/East to West Project
Priority Habitat Maps
I-10 Extension
(Sheet 3 of 6)

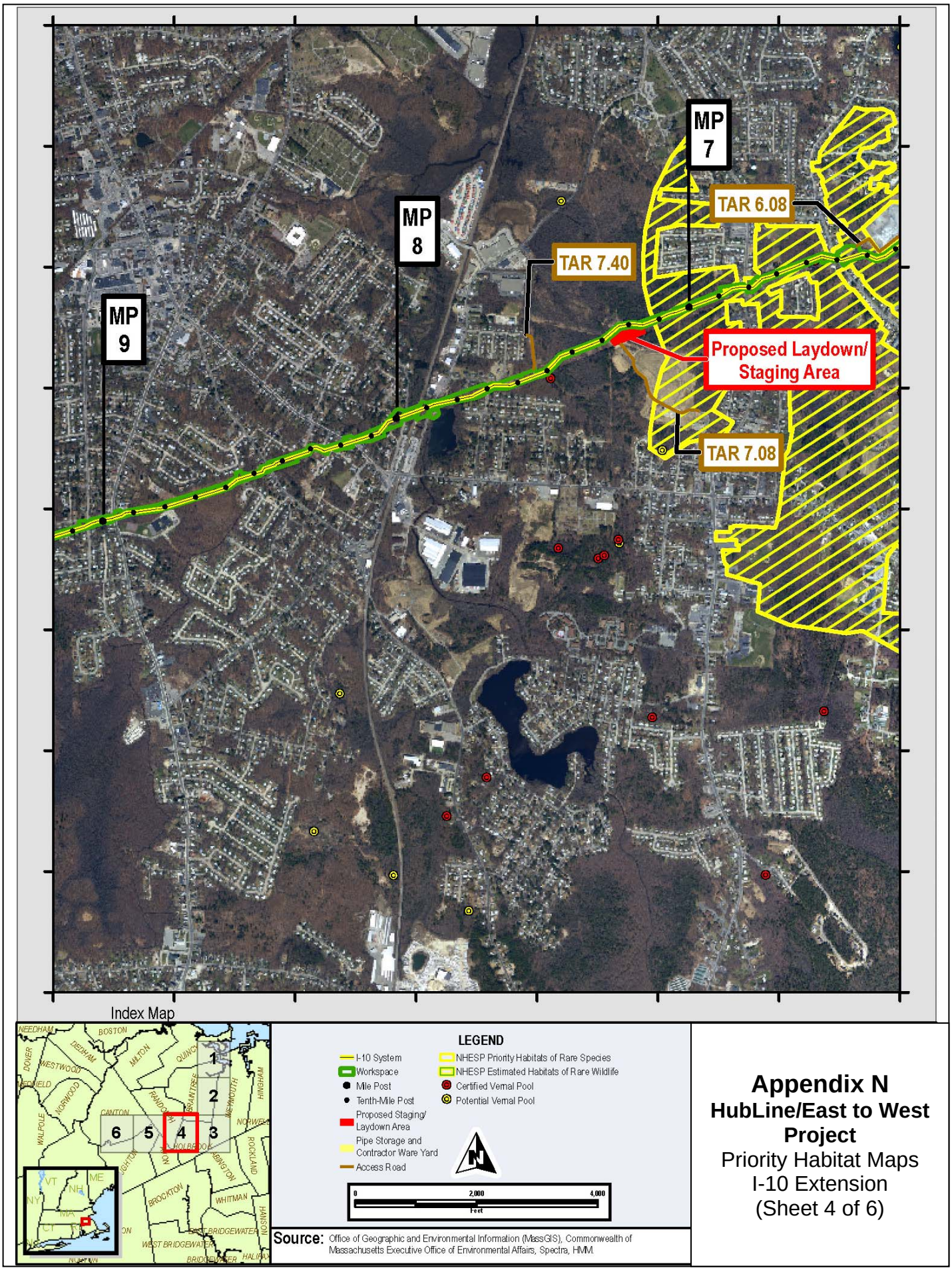

Appendix N
HubLine/East to West Project
Priority Habitat Maps
I-10 Extension
(Sheet 4 of 6)

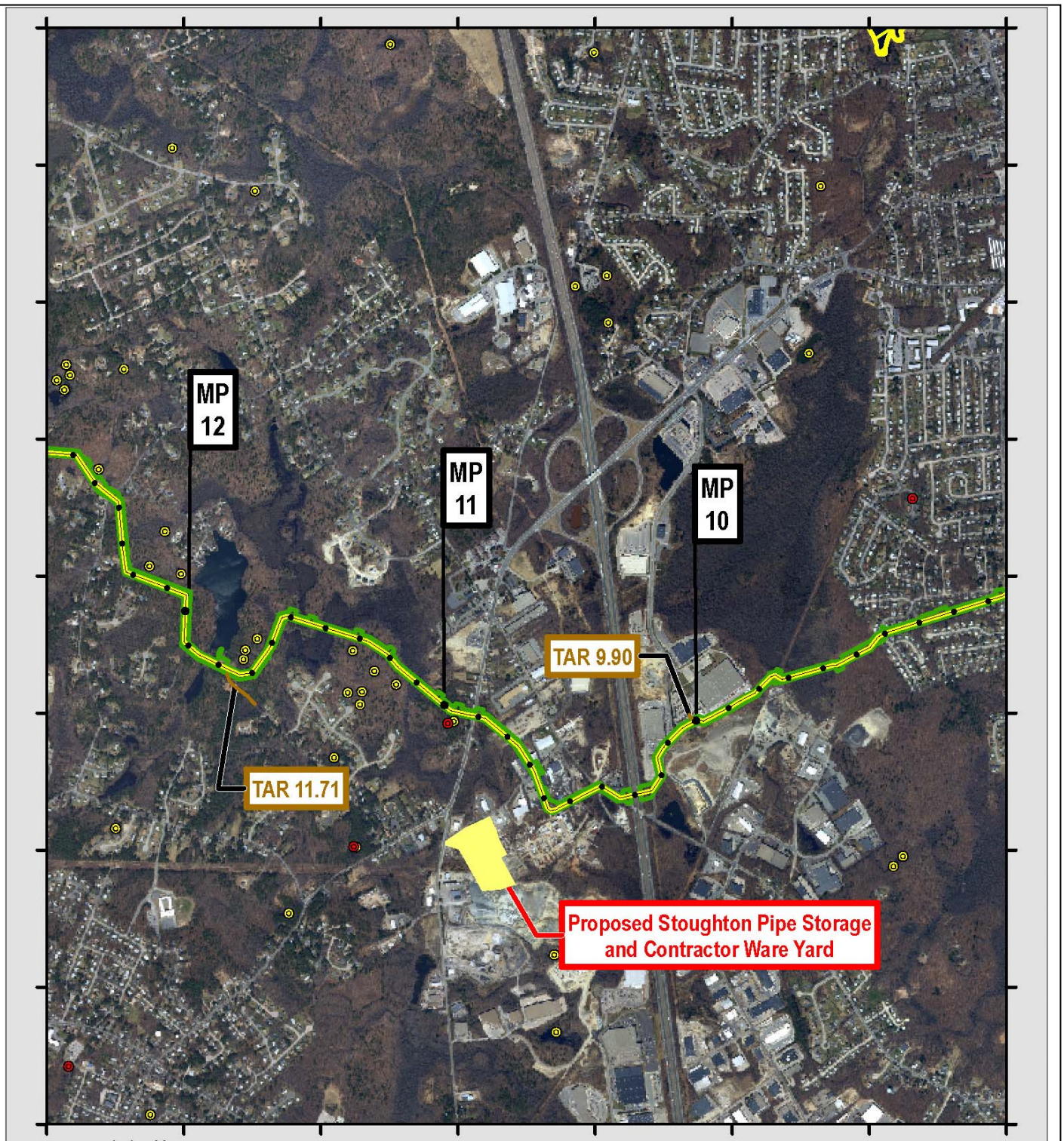

Index Map

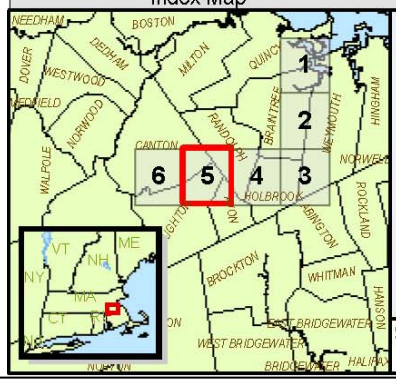

LEGEND

- I-10 System
- Workspace
- Mile Post
- Tenth-Mile Post
- Proposed Staging/ Laydown Area
- Pipe Storage and Contractor Ware Yard
- Access Road
- NHESP Priority Habitats of Rare Species
- NHESP Estimated Habitats of Rare Wildlife
- Certified Vernal Pool
- Potential Vernal Pool

0 2,000 4,000
Feet

Source: Office of Geographic and Environmental Information (MassGIS), Commonwealth of Massachusetts Executive Office of Environmental Affairs, Spectra, HMM.

Appendix N
HubLine/East to West Project
Priority Habitat Maps
I-10 Extension
(Sheet 5 of 6)