APPENDIX D

Pipeline Route and Work Area Maps

Figure D-1, Sheets 1 to 63

Pipeline Location Maps

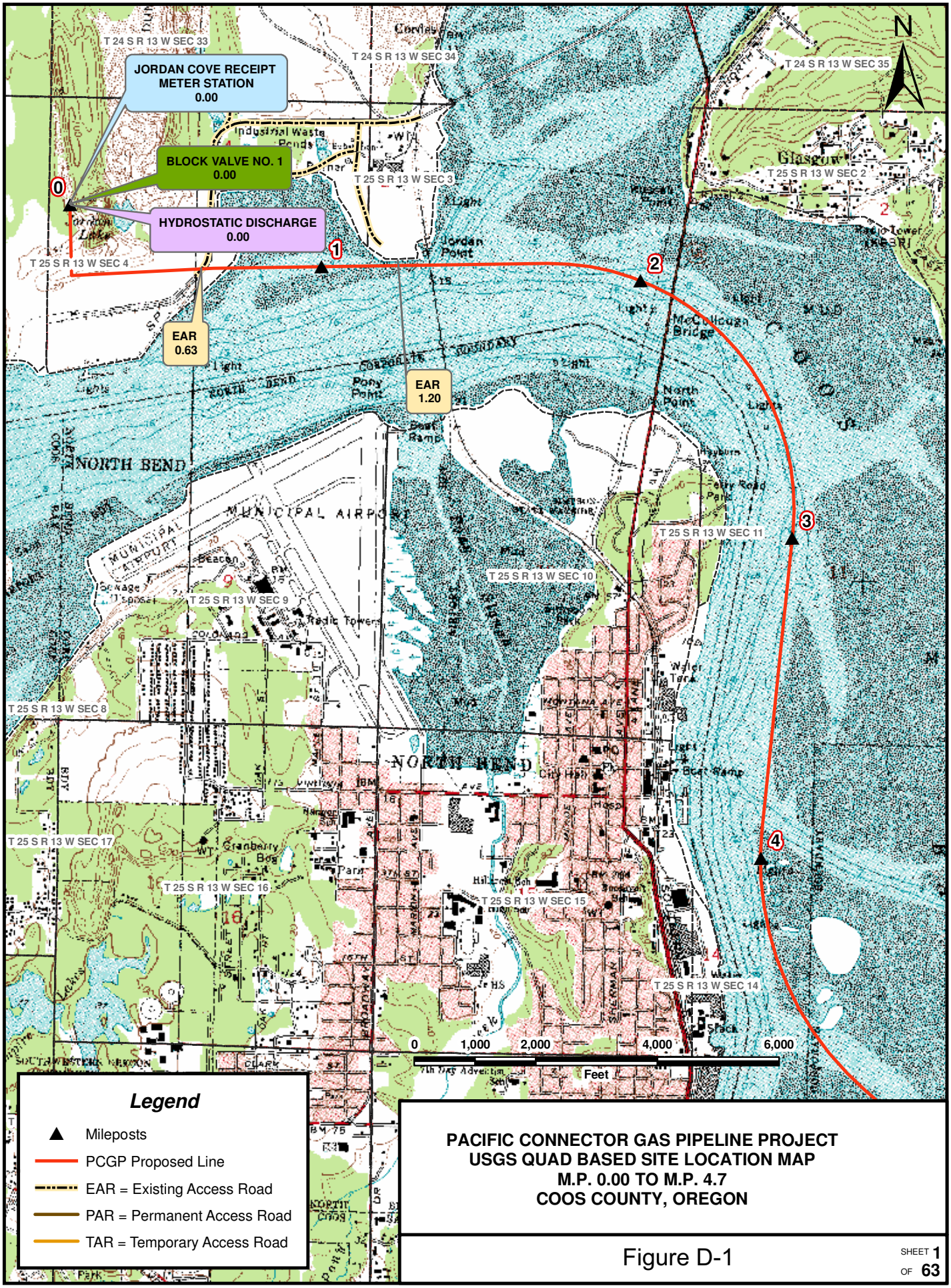

PACIFIC CONNECTOR GAS PIPELINE PROJECT
USGS QUAD BASED SITE LOCATION MAP
M.P. 0.00 TO M.P. 4.7
COOS COUNTY, OREGON

Figure D-1

SHEET 1 OF 63

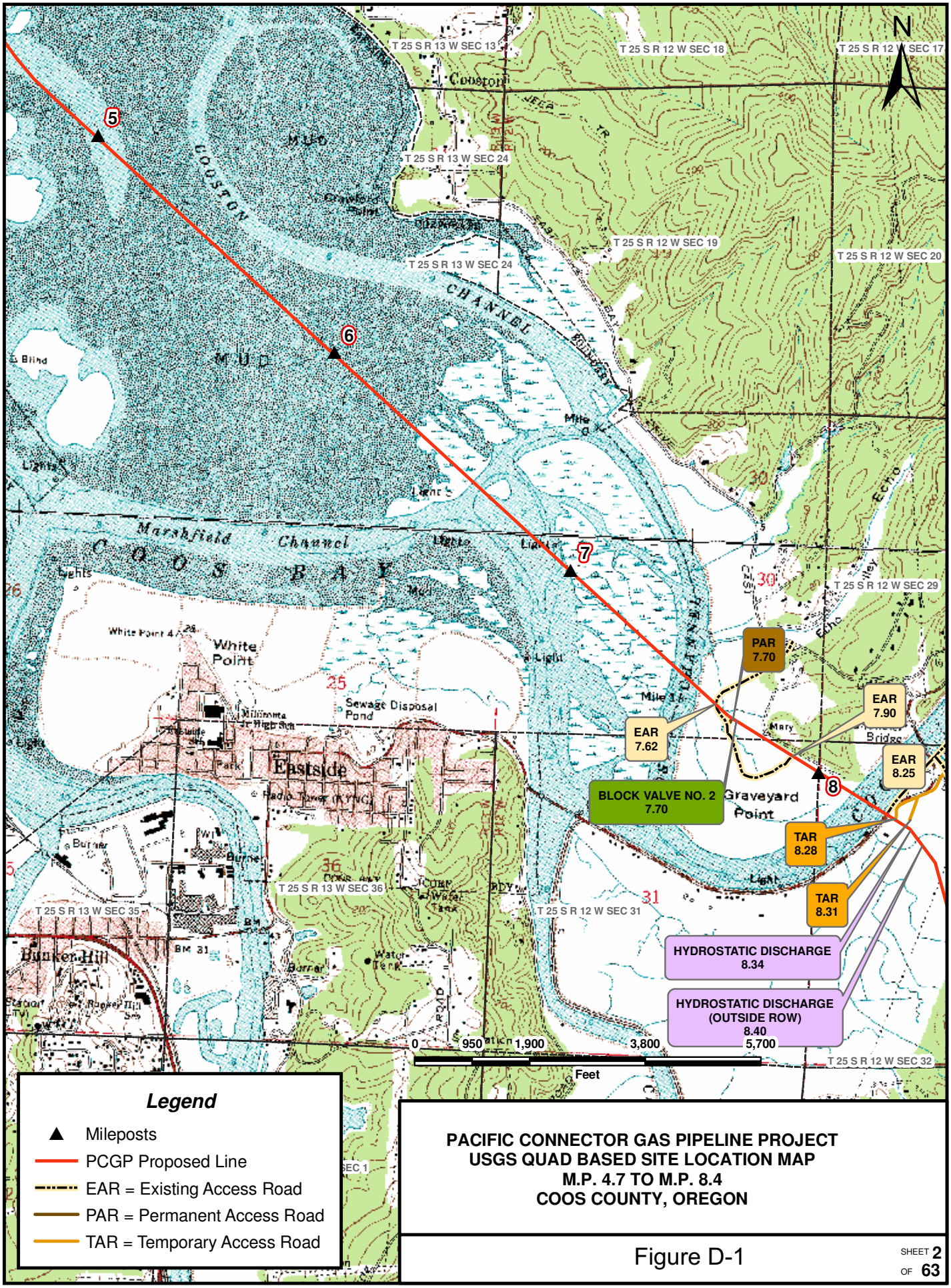

PACIFIC CONNECTOR GAS PIPELINE PROJECT
USGS QUAD BASED SITE LOCATION MAP
M.P. 4.7 TO M.P. 8.4
COOS COUNTY, OREGON

Figure D-1

SHEET 2 OF 63

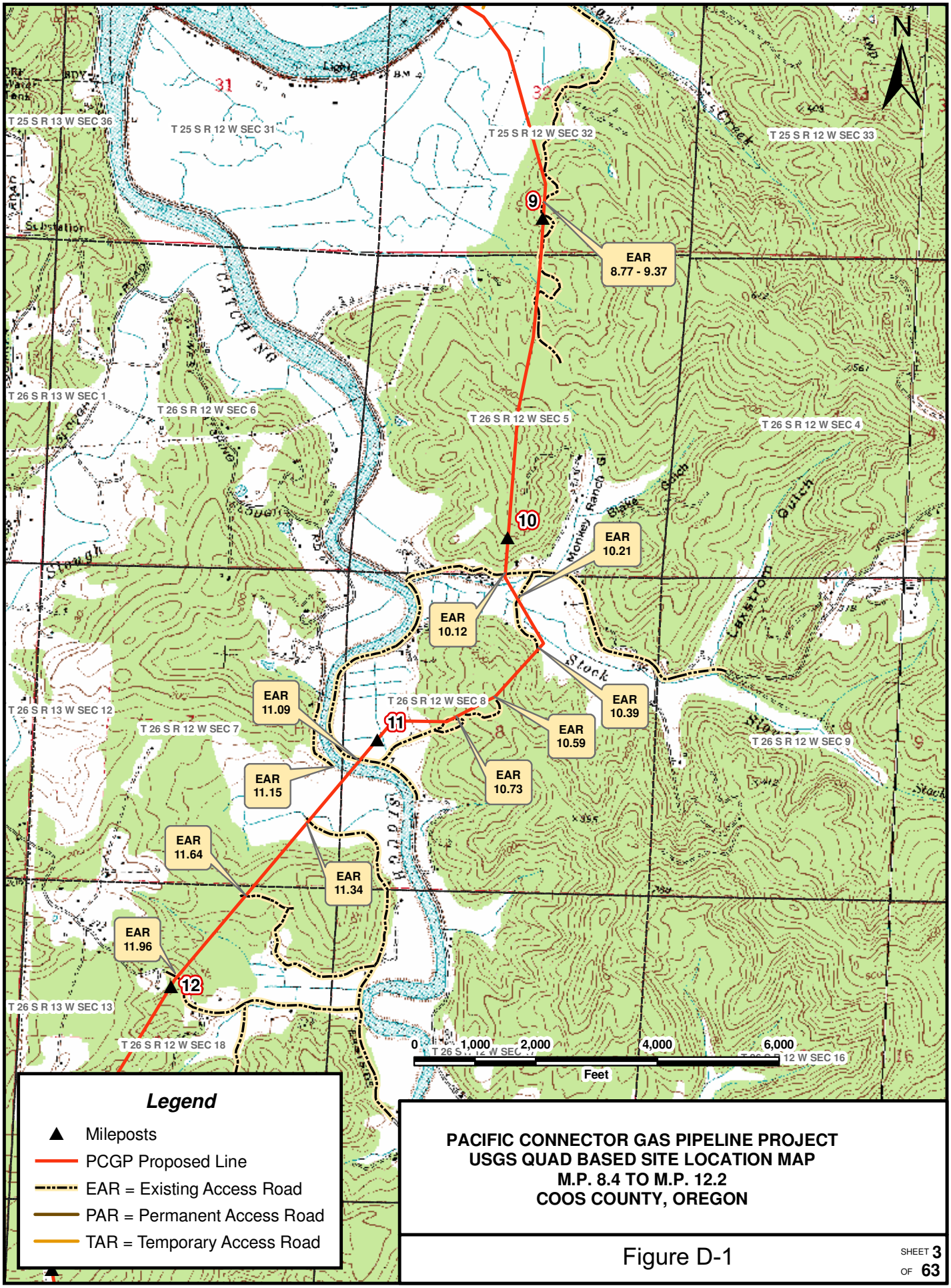

PACIFIC CONNECTOR GAS PIPELINE PROJECT
USGS QUAD BASED SITE LOCATION MAP
M.P. 8.4 TO M.P. 12.2
COOS COUNTY, OREGON

Figure D-1

SHEET 3 OF 63

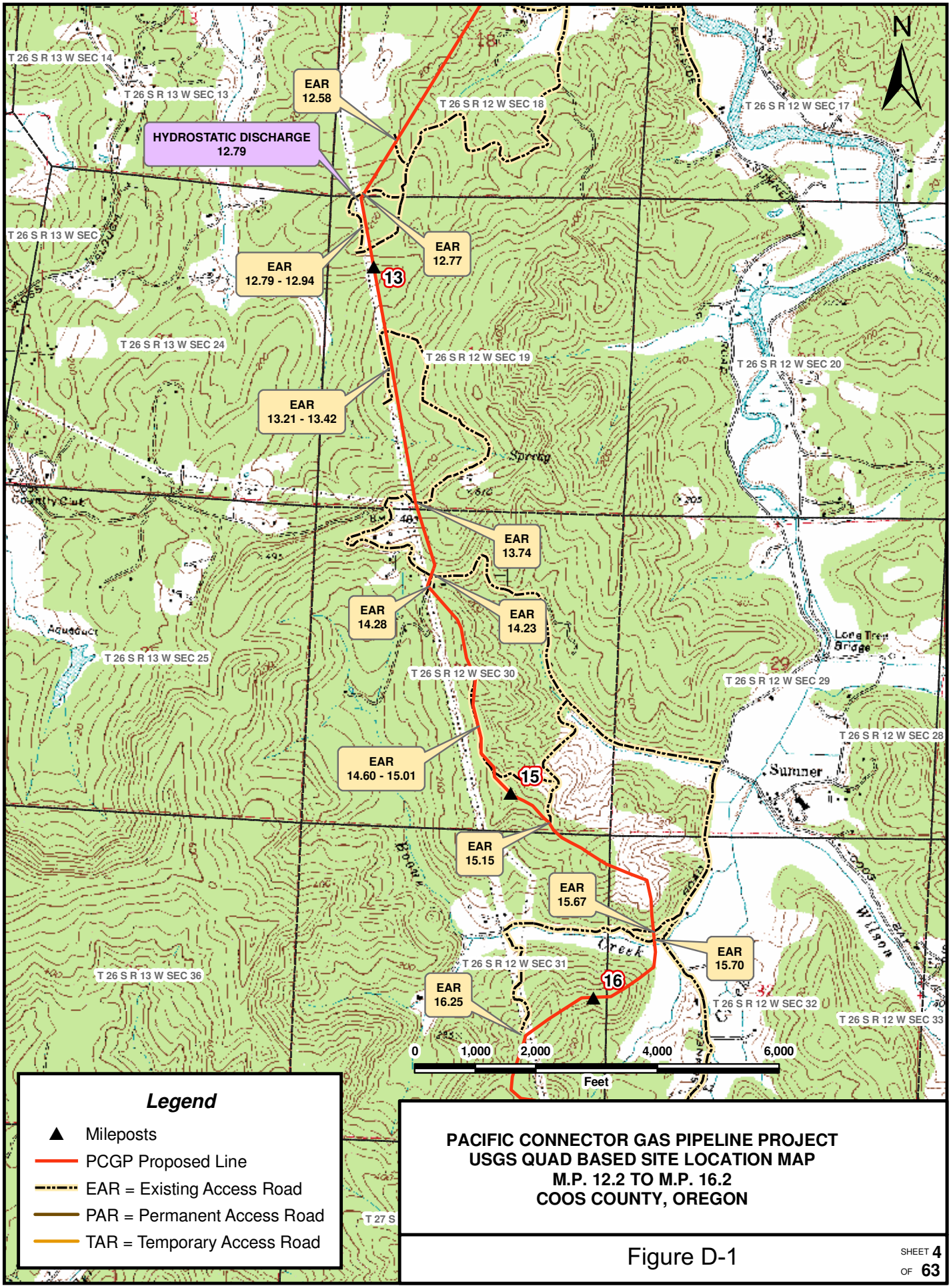

PACIFIC CONNECTOR GAS PIPELINE PROJECT
USGS QUAD BASED SITE LOCATION MAP
M.P. 12.2 TO M.P. 16.2
COOS COUNTY, OREGON

Figure D-1

SHEET 4 OF 63

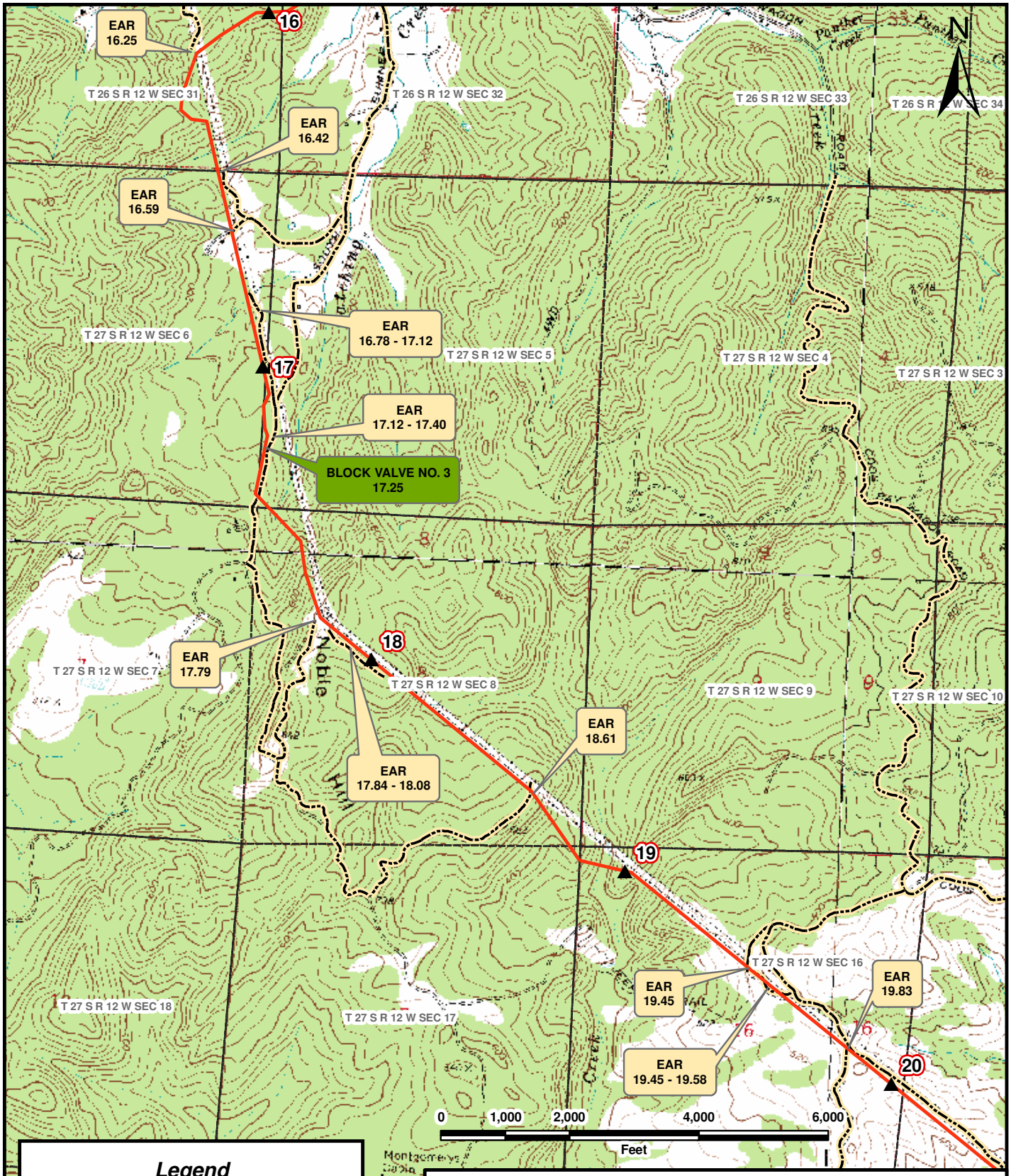

PACIFIC CONNECTOR GAS PIPELINE PROJECT
USGS QUAD BASED SITE LOCATION MAP
M.P. 16.2 TO M.P. 20.3
COOS COUNTY, OREGON

Figure D-1

SHEET 5 OF 63

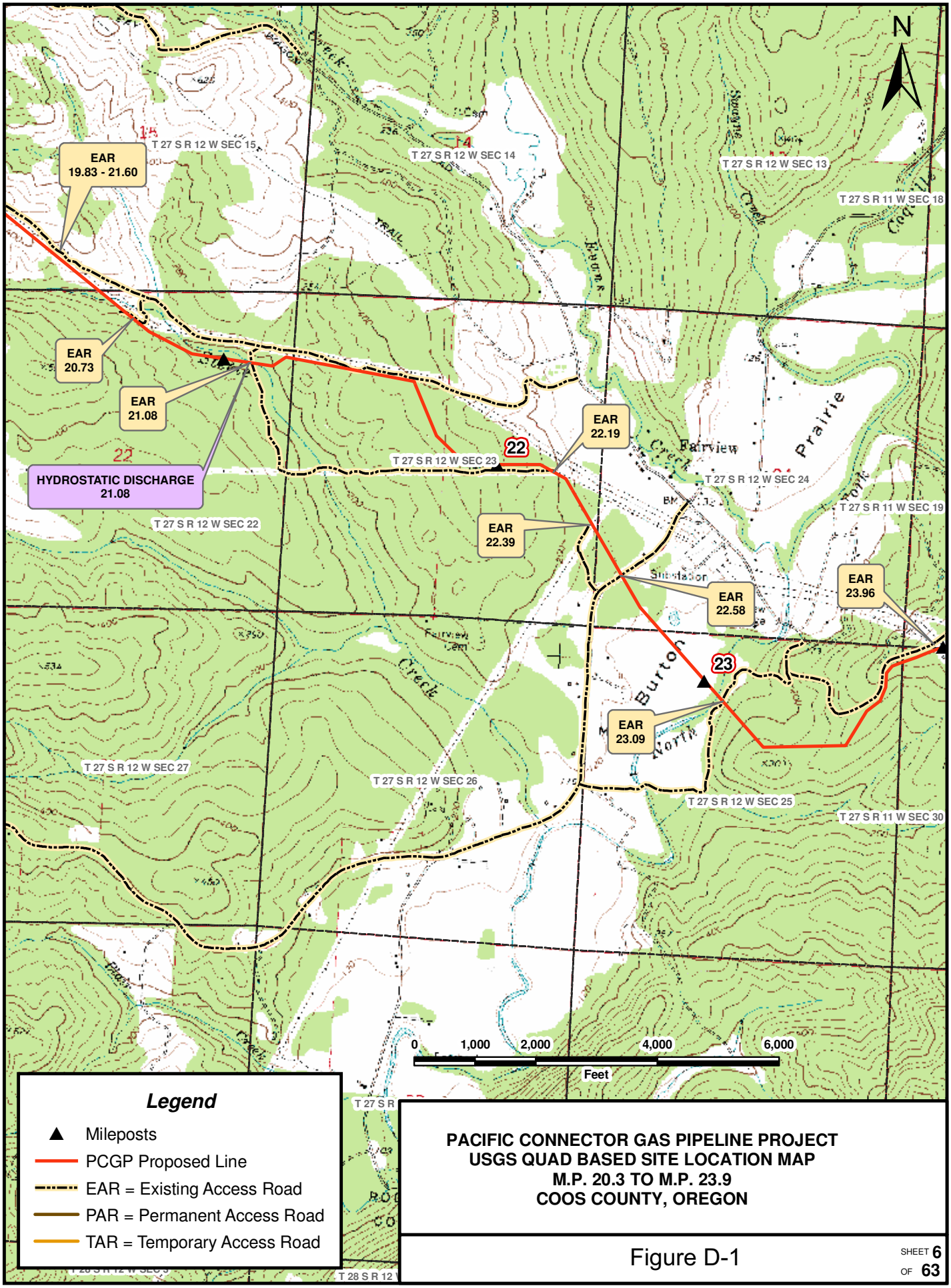

PACIFIC CONNECTOR GAS PIPELINE PROJECT
USGS QUAD BASED SITE LOCATION MAP
M.P. 20.3 TO M.P. 23.9
COOS COUNTY, OREGON

Figure D-1

SHEET 6 OF 63

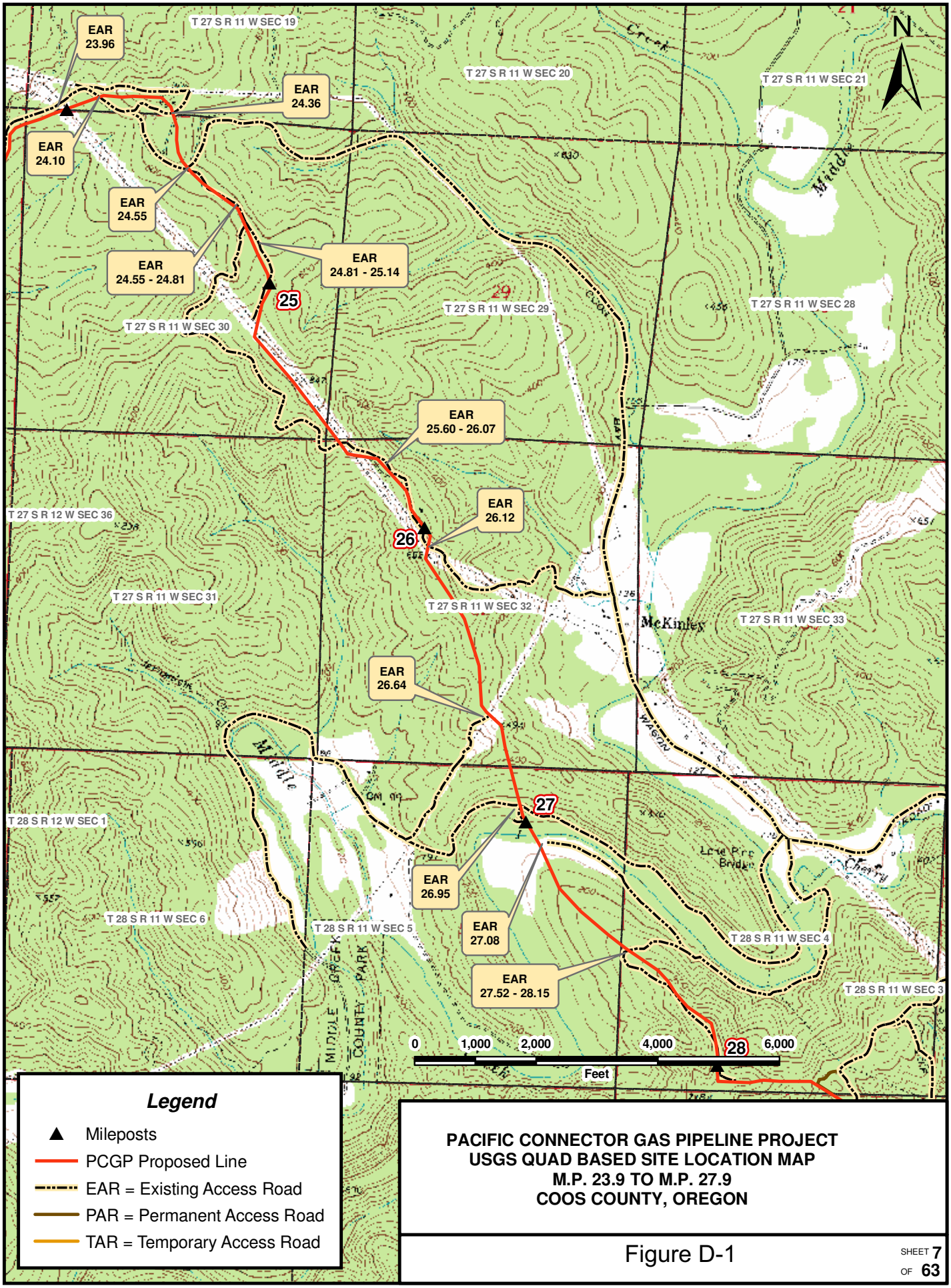

PACIFIC CONNECTOR GAS PIPELINE PROJECT
USGS QUAD BASED SITE LOCATION MAP
M.P. 23.9 TO M.P. 27.9
COOS COUNTY, OREGON

Figure D-1

SHEET 7 OF 63

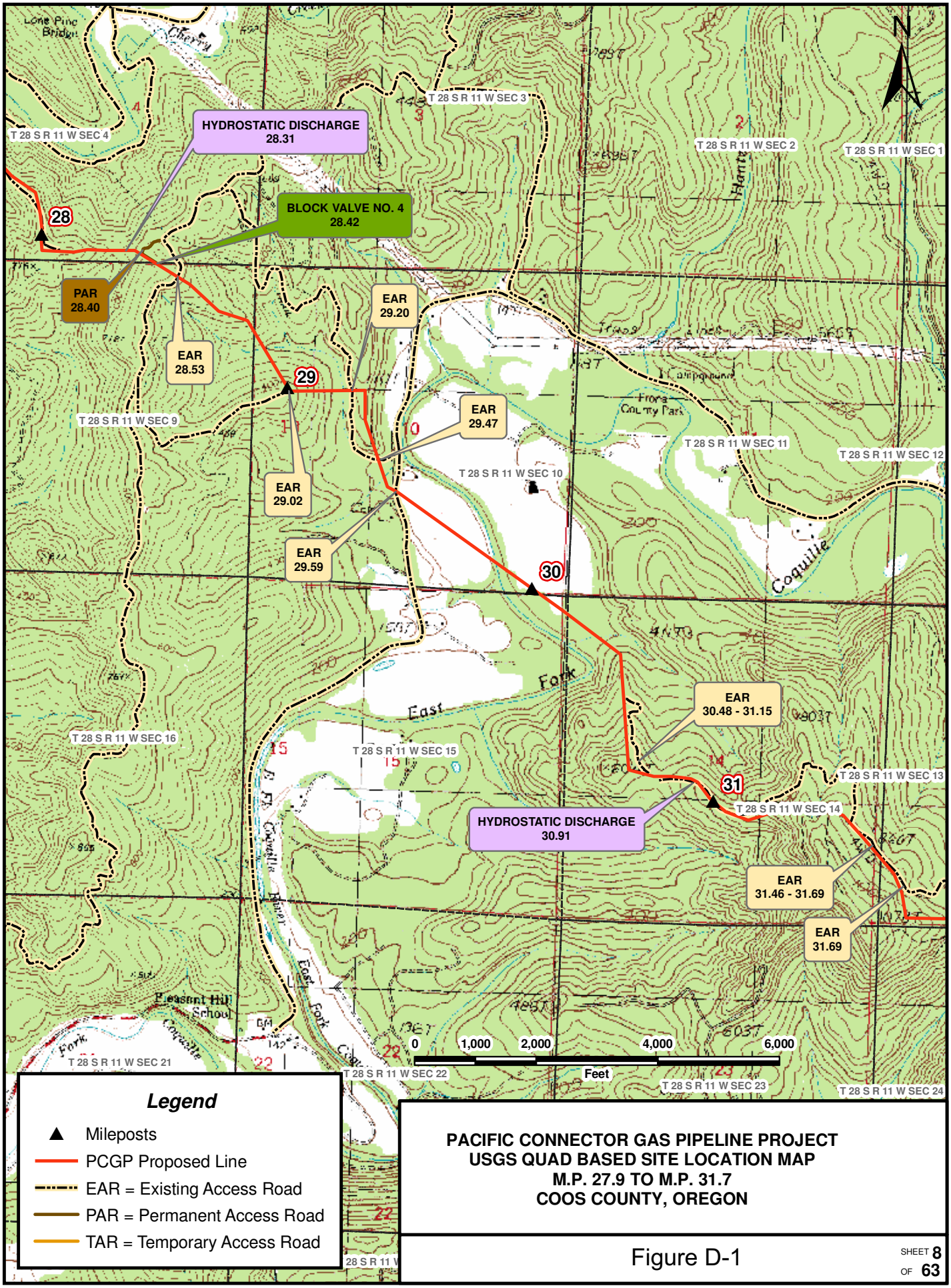

PACIFIC CONNECTOR GAS PIPELINE PROJECT
USGS QUAD BASED SITE LOCATION MAP
M.P. 27.9 TO M.P. 31.7
COOS COUNTY, OREGON

Figure D-1

SHEET 8 OF 63

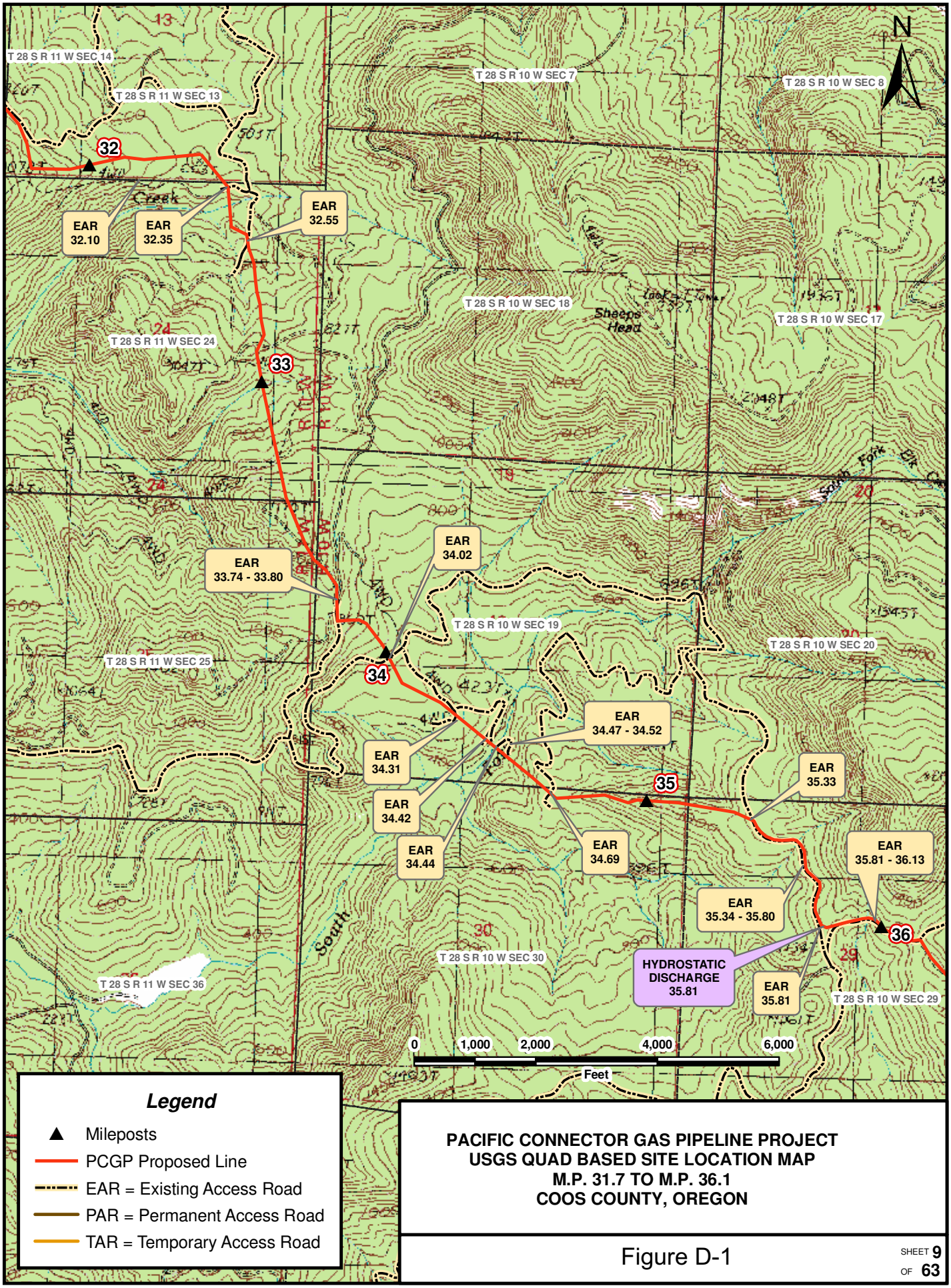

PACIFIC CONNECTOR GAS PIPELINE PROJECT
USGS QUAD BASED SITE LOCATION MAP
M.P. 31.7 TO M.P. 36.1
COOS COUNTY, OREGON

Figure D-1

SHEET 9 OF 63

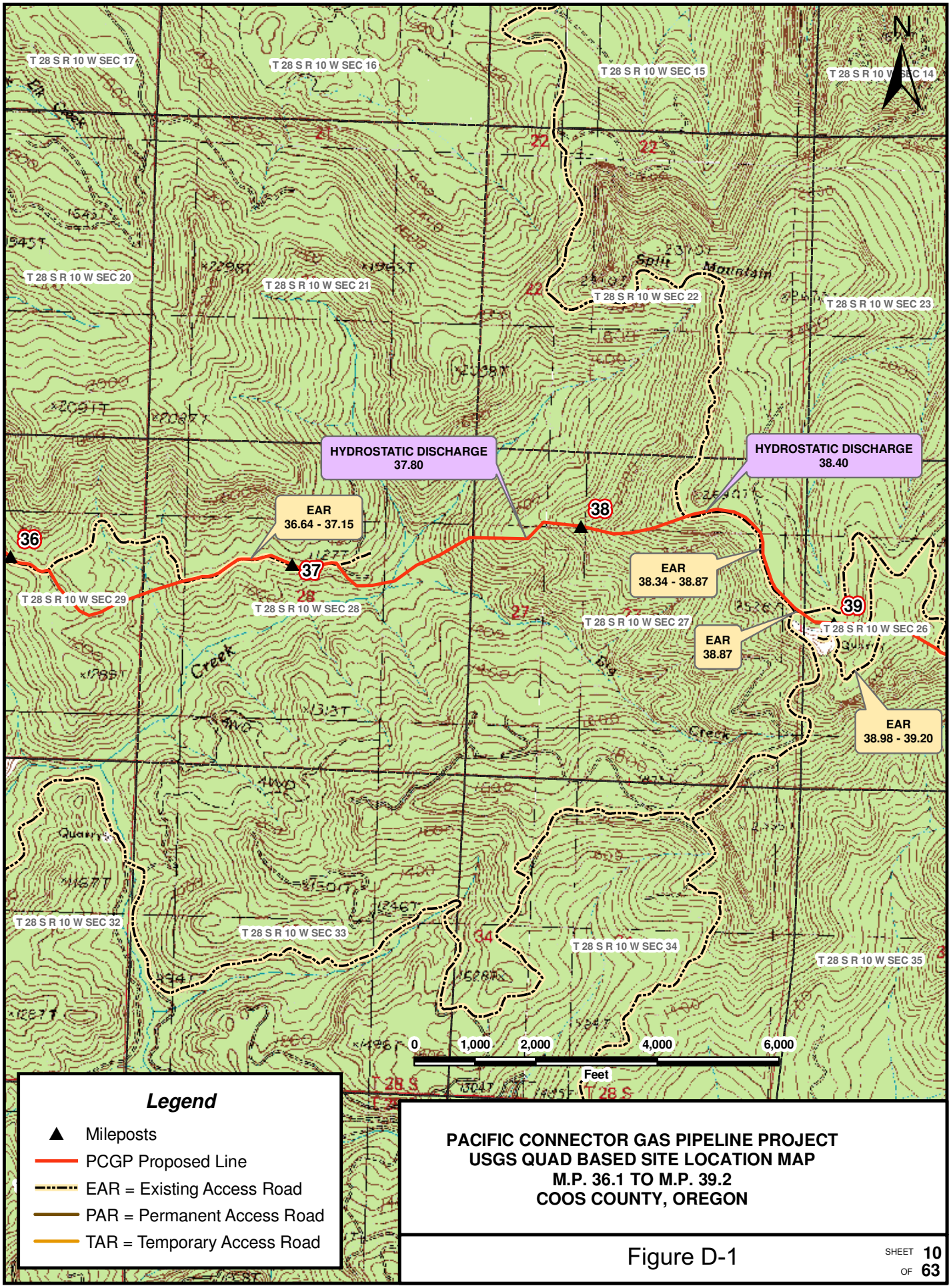

PACIFIC CONNECTOR GAS PIPELINE PROJECT
USGS QUAD BASED SITE LOCATION MAP
M.P. 36.1 TO M.P. 39.2
COOS COUNTY, OREGON

Figure D-1

SHEET 10 OF 63

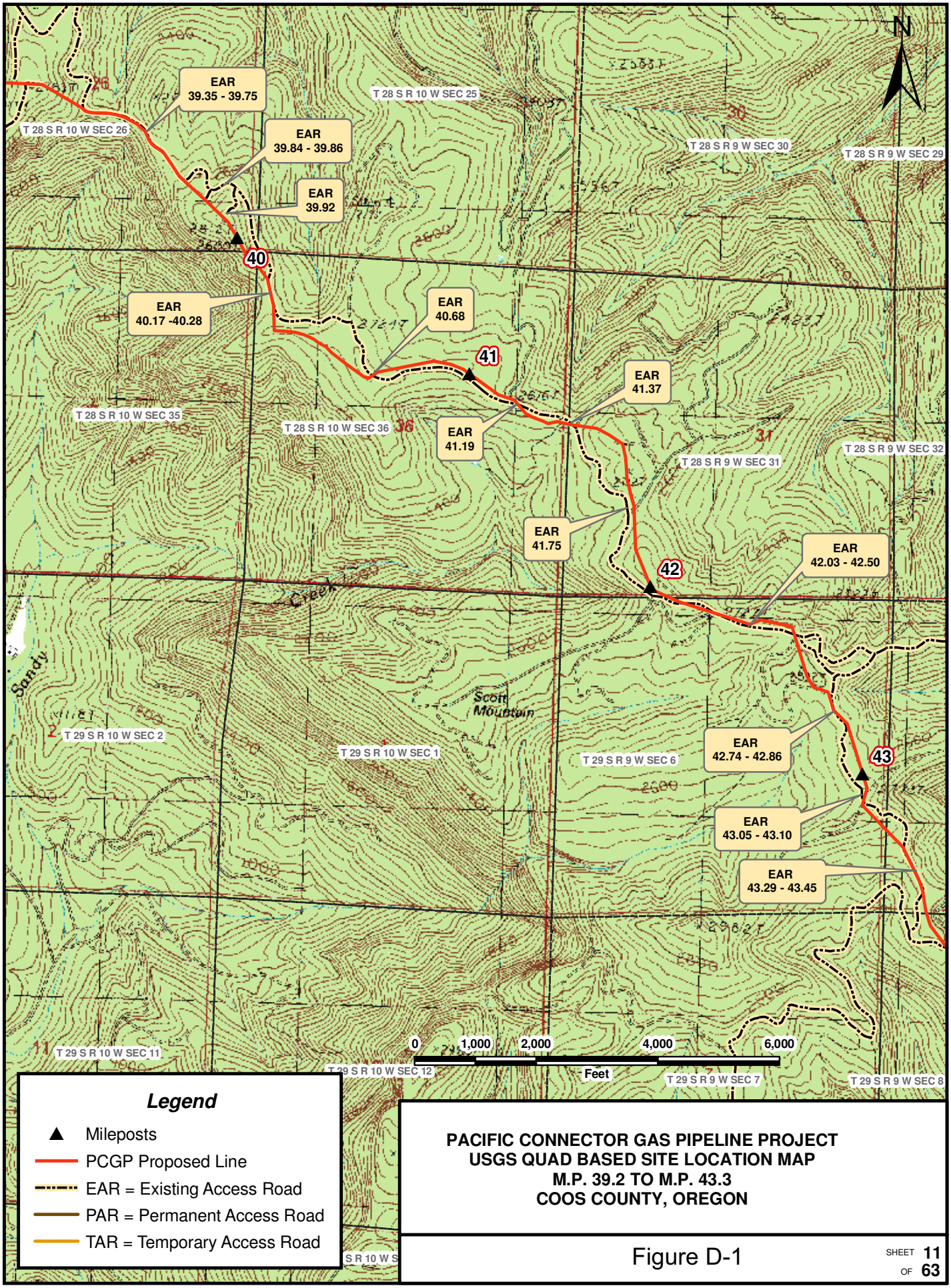

PACIFIC CONNECTOR GAS PIPELINE PROJECT
USGS QUAD BASED SITE LOCATION MAP
M.P. 39.2 TO M.P. 43.3
COOS COUNTY, OREGON

Figure D-1

SHEET 11 OF 63

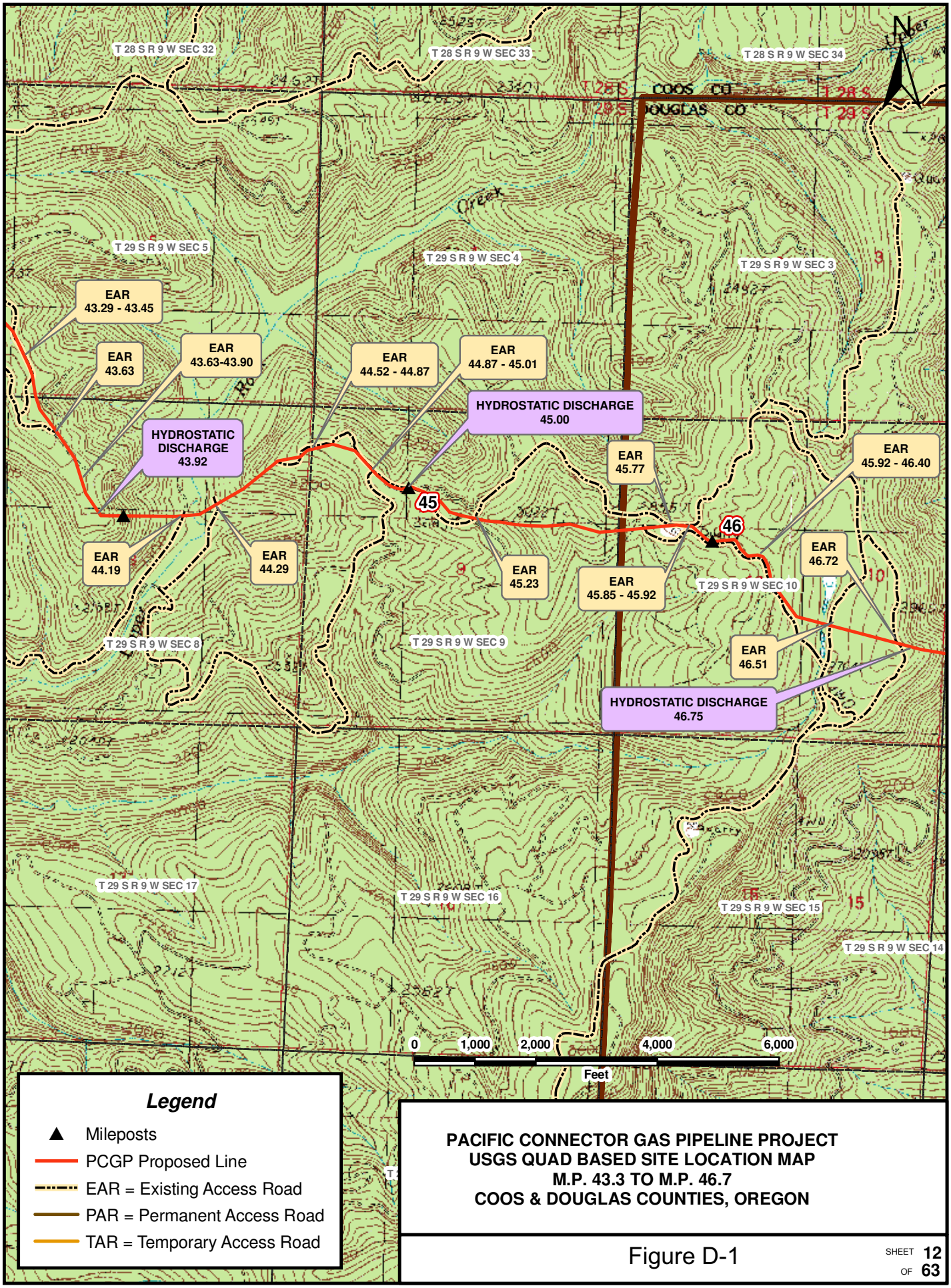

PACIFIC CONNECTOR GAS PIPELINE PROJECT
USGS QUAD BASED SITE LOCATION MAP
M.P. 43.3 TO M.P. 46.7
COOS & DOUGLAS COUNTIES, OREGON

Figure D-1

SHEET 12 OF 63

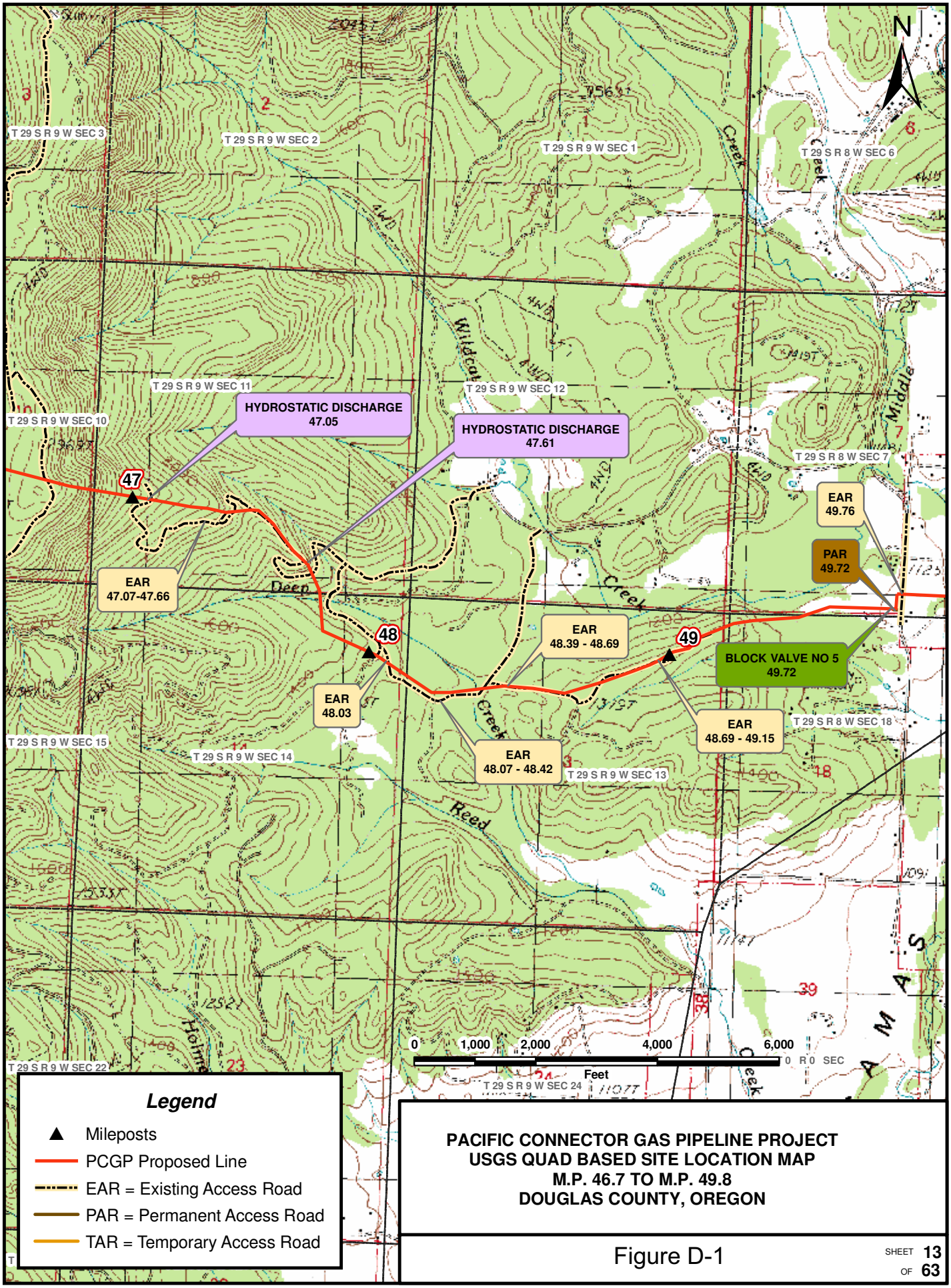

PACIFIC CONNECTOR GAS PIPELINE PROJECT
USGS QUAD BASED SITE LOCATION MAP
M.P. 46.7 TO M.P. 49.8
DOUGLAS COUNTY, OREGON

Figure D-1

SHEET 13 OF 63

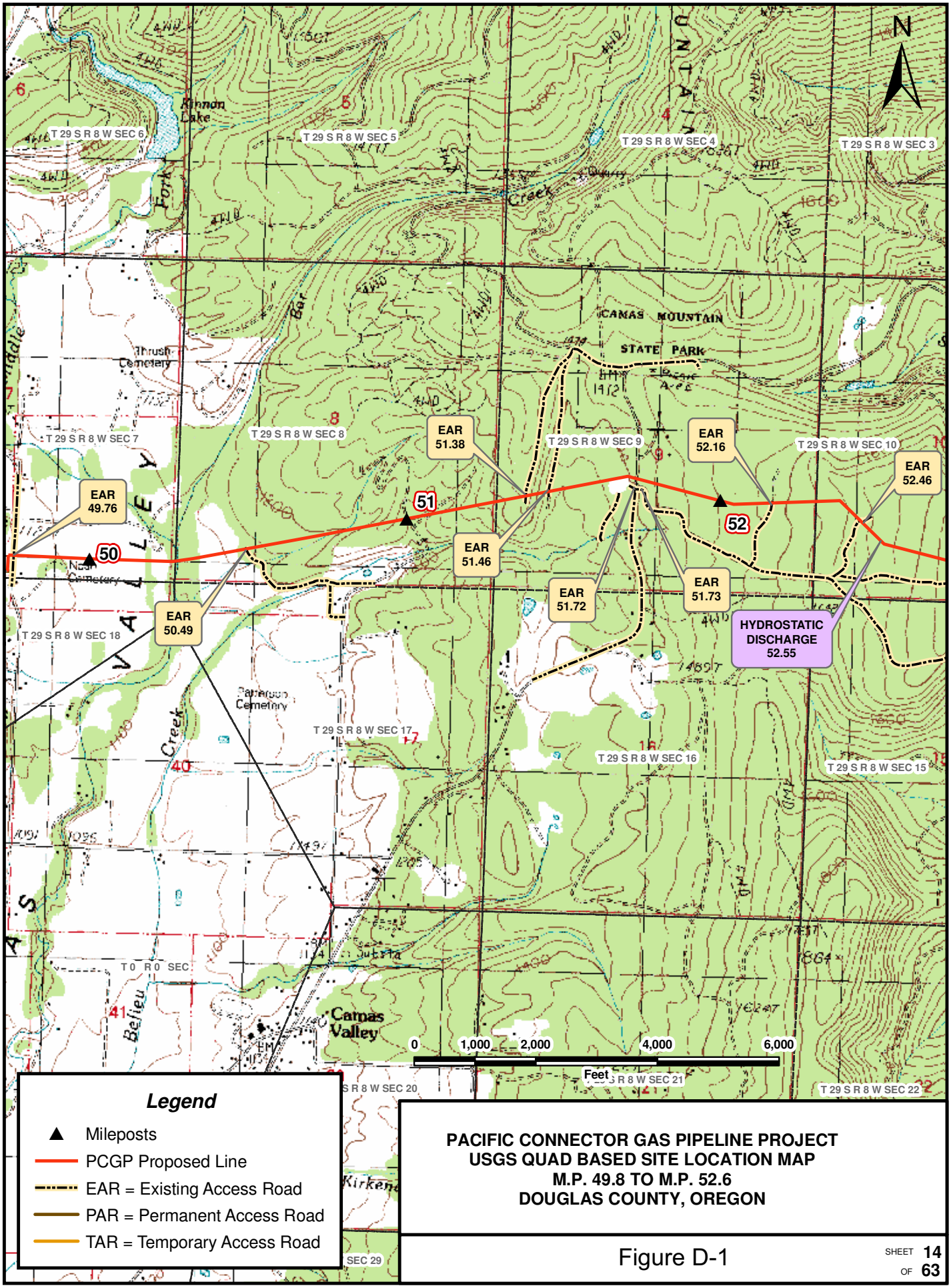

PACIFIC CONNECTOR GAS PIPELINE PROJECT
USGS QUAD BASED SITE LOCATION MAP
M.P. 49.8 TO M.P. 52.6
DOUGLAS COUNTY, OREGON

Figure D-1

SHEET 14 OF 63

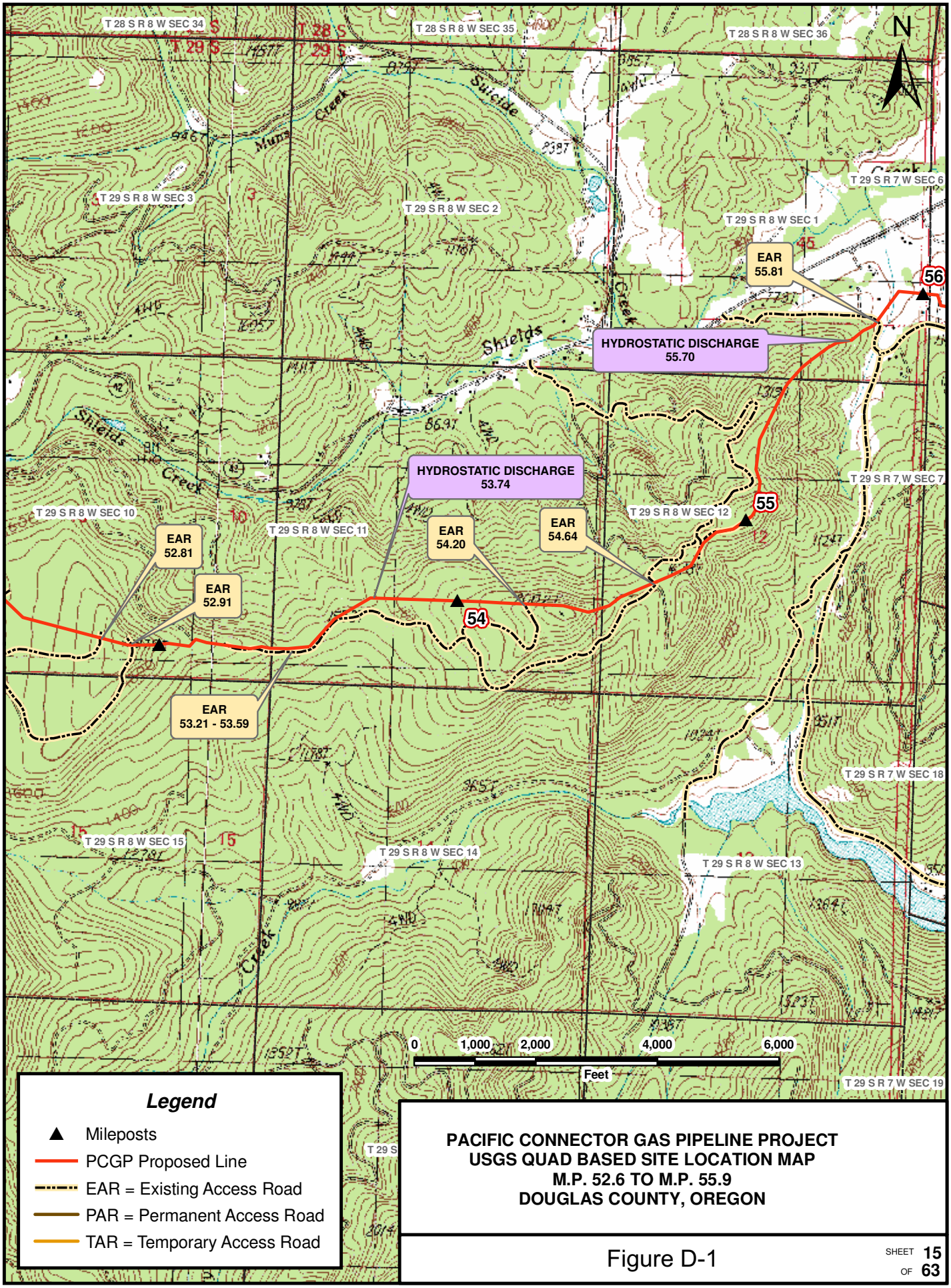

PACIFIC CONNECTOR GAS PIPELINE PROJECT
USGS QUAD BASED SITE LOCATION MAP
M.P. 52.6 TO M.P. 55.9
DOUGLAS COUNTY, OREGON

Figure D-1

SHEET 15 OF 63

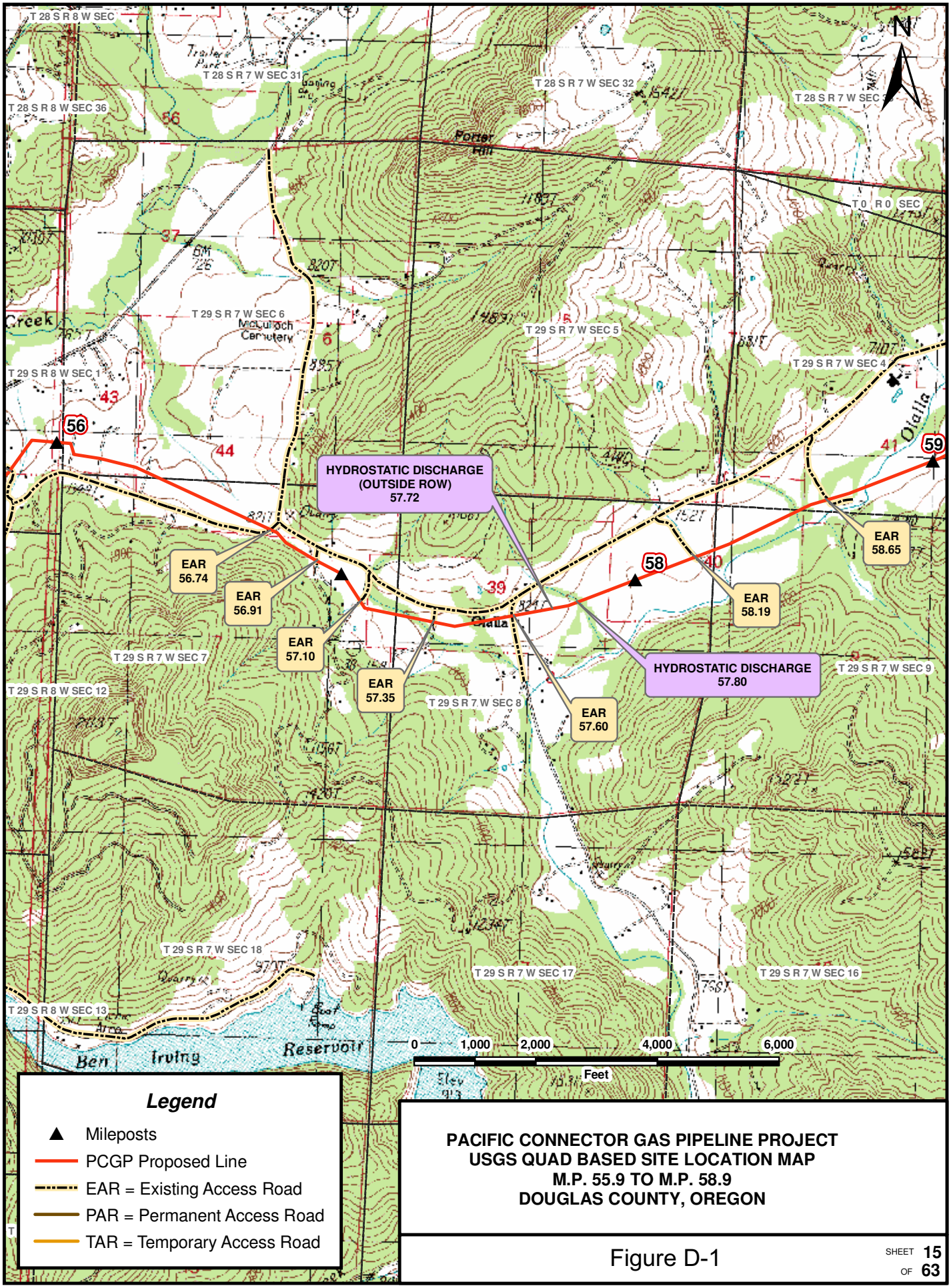

PACIFIC CONNECTOR GAS PIPELINE PROJECT
USGS QUAD BASED SITE LOCATION MAP
M.P. 55.9 TO M.P. 58.9
DOUGLAS COUNTY, OREGON

Figure D-1

SHEET 15 OF 63

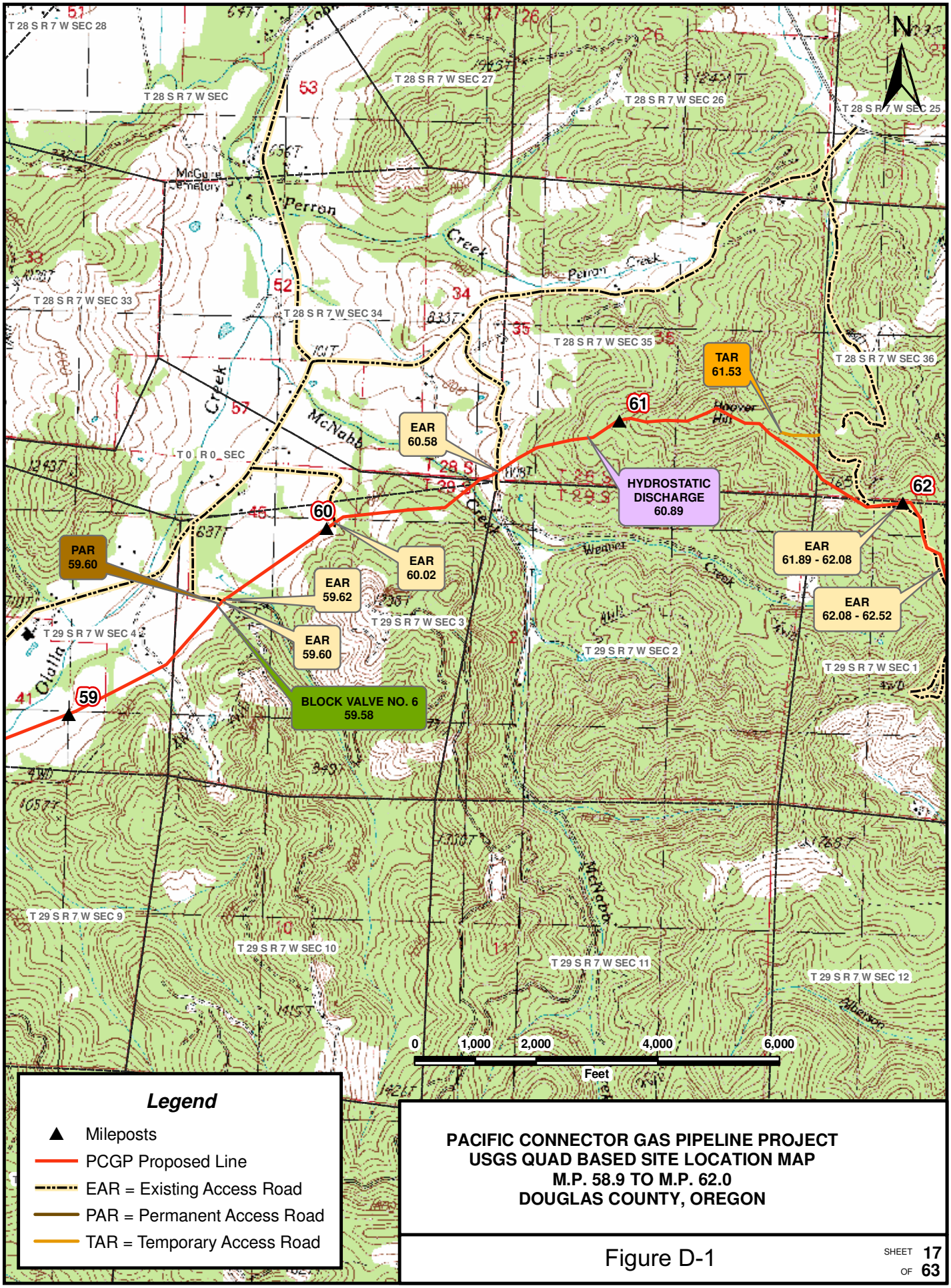

PACIFIC CONNECTOR GAS PIPELINE PROJECT
USGS QUAD BASED SITE LOCATION MAP
M.P. 58.9 TO M.P. 62.0
DOUGLAS COUNTY, OREGON

Figure D-1

SHEET 17 OF 63

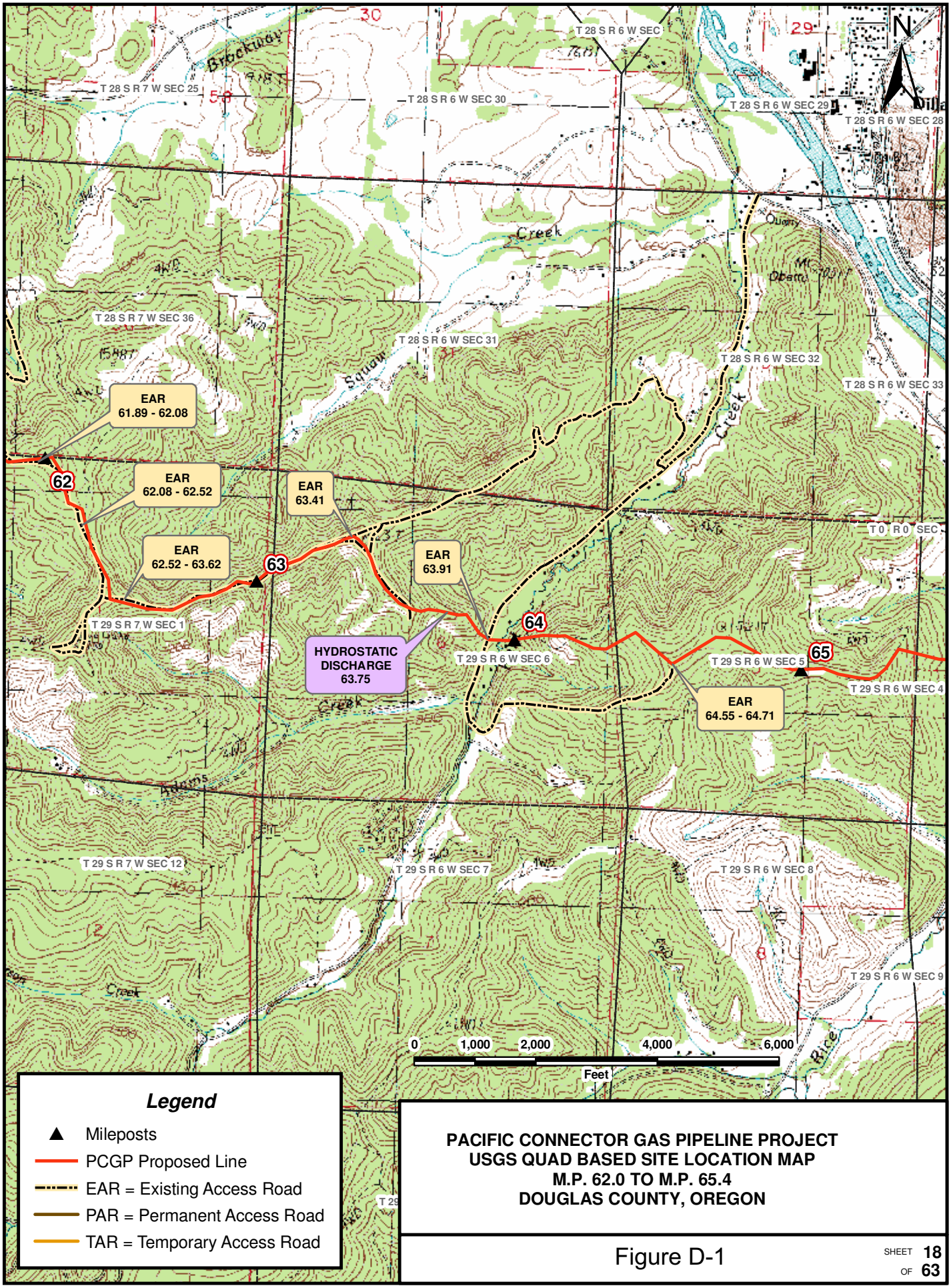

PACIFIC CONNECTOR GAS PIPELINE PROJECT
USGS QUAD BASED SITE LOCATION MAP
M.P. 62.0 TO M.P. 65.4
DOUGLAS COUNTY, OREGON

Figure D-1

SHEET 18 OF 63

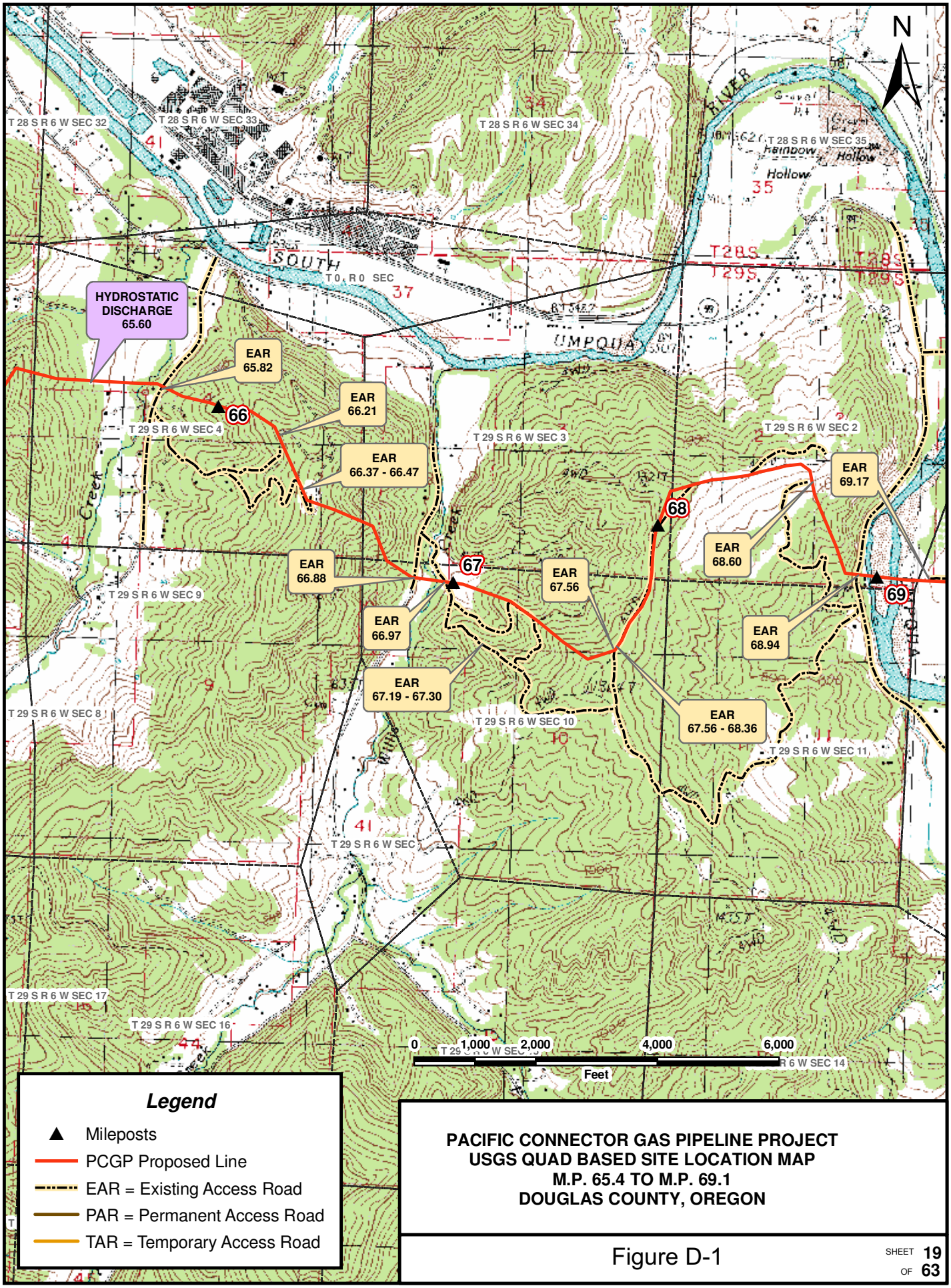

PACIFIC CONNECTOR GAS PIPELINE PROJECT
USGS QUAD BASED SITE LOCATION MAP
M.P. 65.4 TO M.P. 69.1
DOUGLAS COUNTY, OREGON

Figure D-1

SHEET 19 OF 63

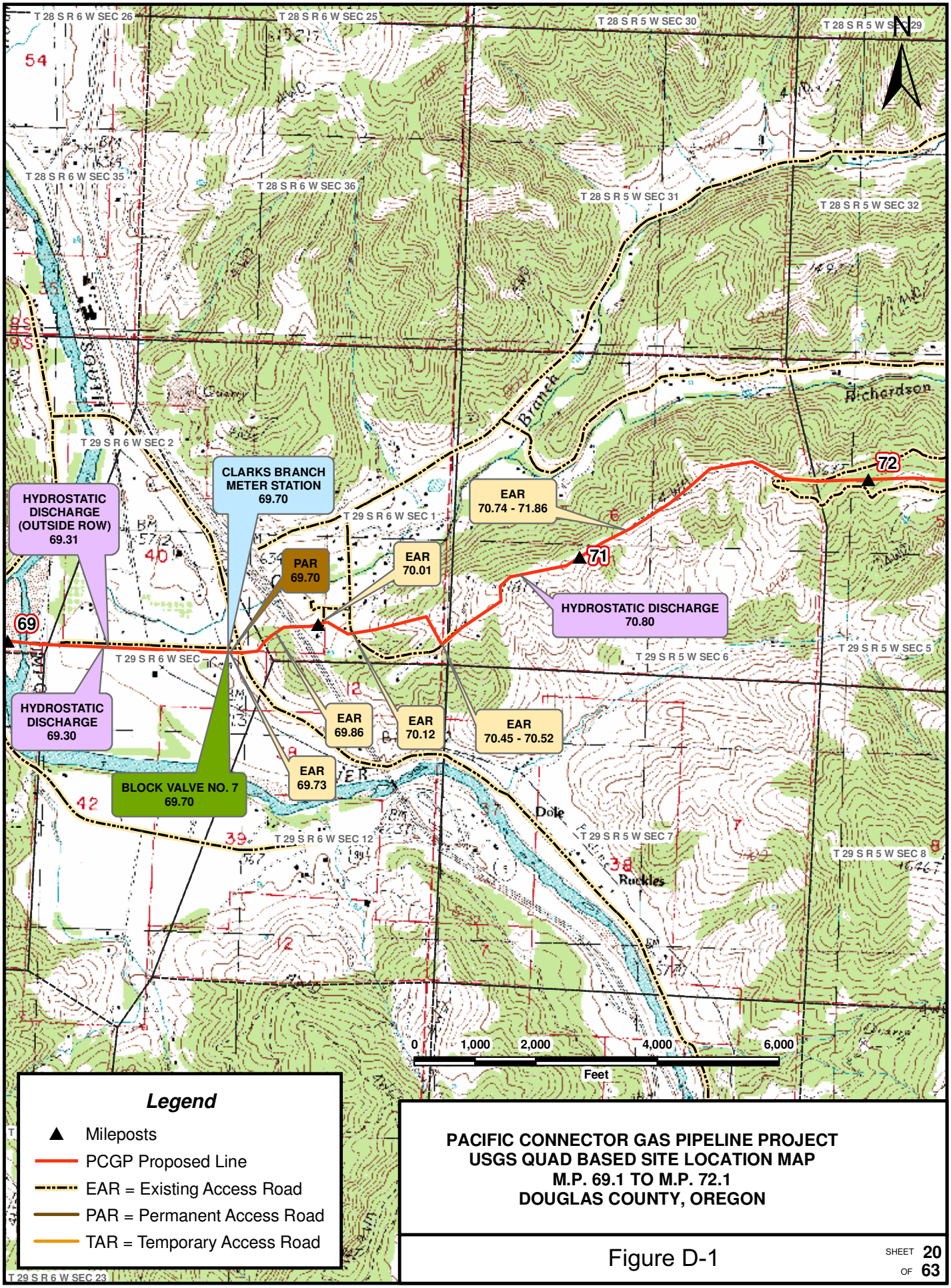

PACIFIC CONNECTOR GAS PIPELINE PROJECT
USGS QUAD BASED SITE LOCATION MAP
M.P. 69.1 TO M.P. 72.1
DOUGLAS COUNTY, OREGON

Figure D-1

SHEET 20 OF 63

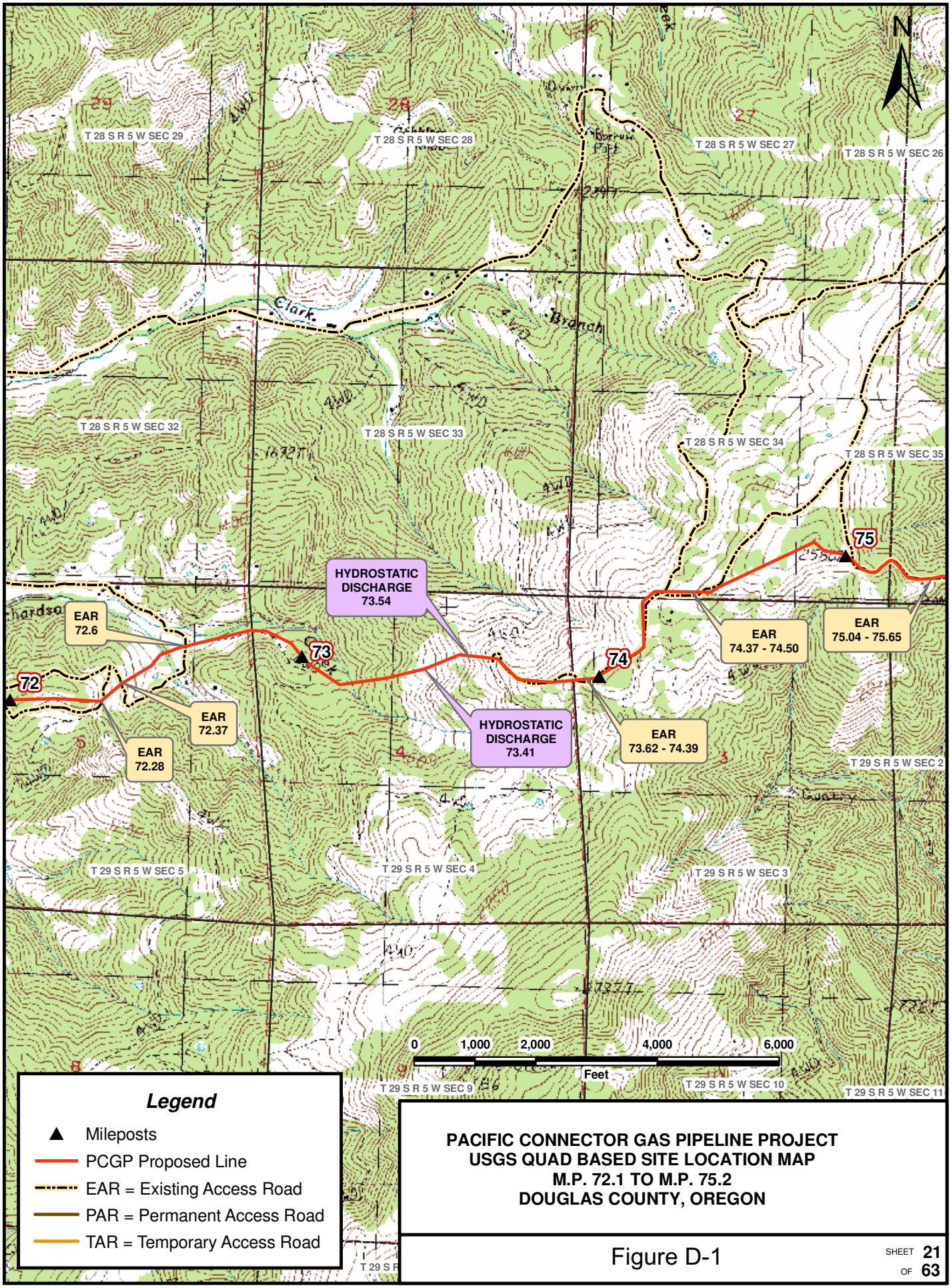

PACIFIC CONNECTOR GAS PIPELINE PROJECT
USGS QUAD BASED SITE LOCATION MAP
M.P. 72.1 TO M.P. 75.2
DOUGLAS COUNTY, OREGON

Figure D-1

SHEET 21 OF 63

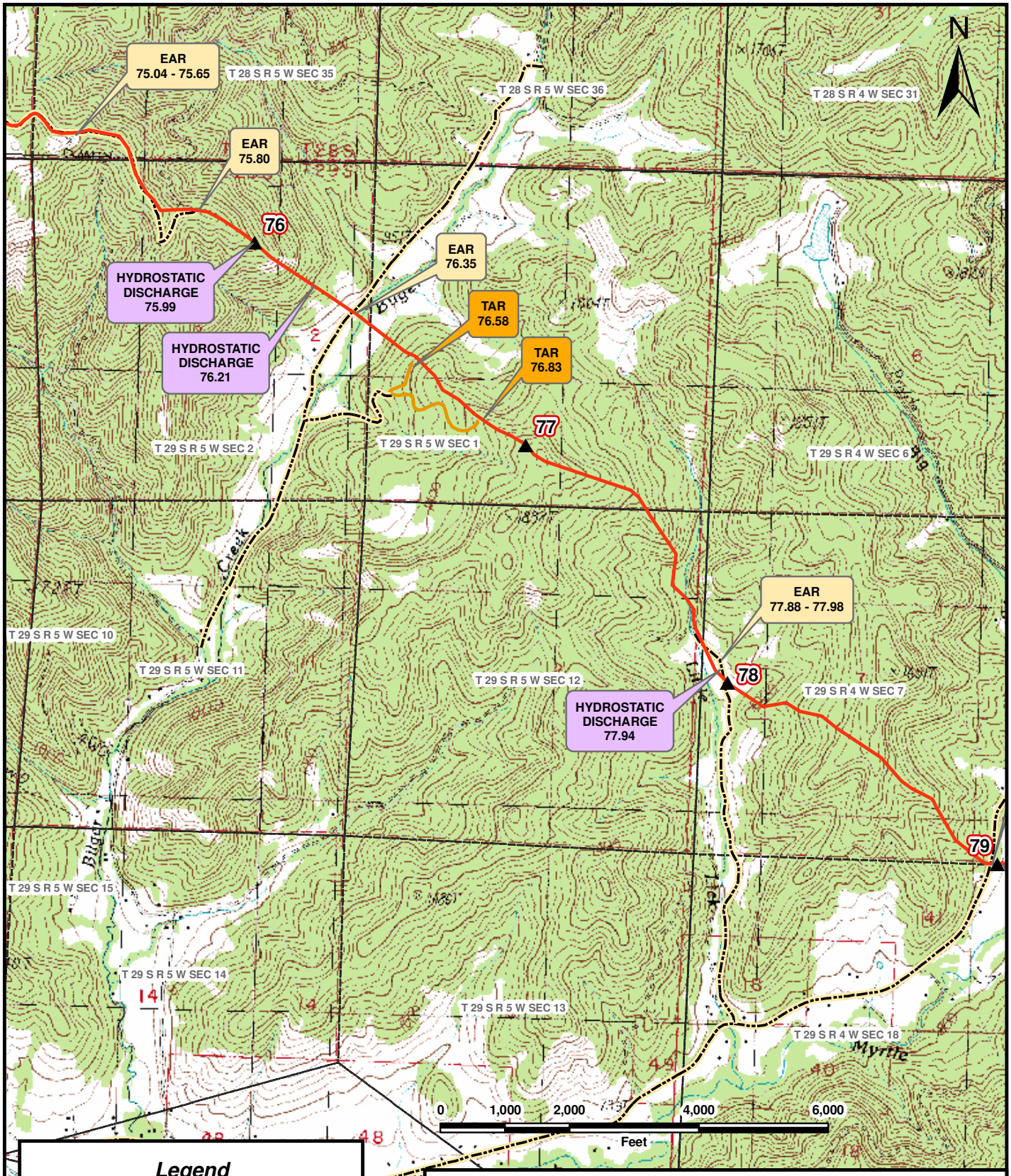

Legend

- ▲ Mileposts
- PCGP Proposed Line
- EAR = Existing Access Road
- PAR = Permanent Access Road
- TAR = Temporary Access Road

PACIFIC CONNECTOR GAS PIPELINE PROJECT
USGS QUAD BASED SITE LOCATION MAP
M.P. 75.2 TO M.P. 78.9
DOUGLAS COUNTY, OREGON

Figure D-1

SHEET 22 OF 63

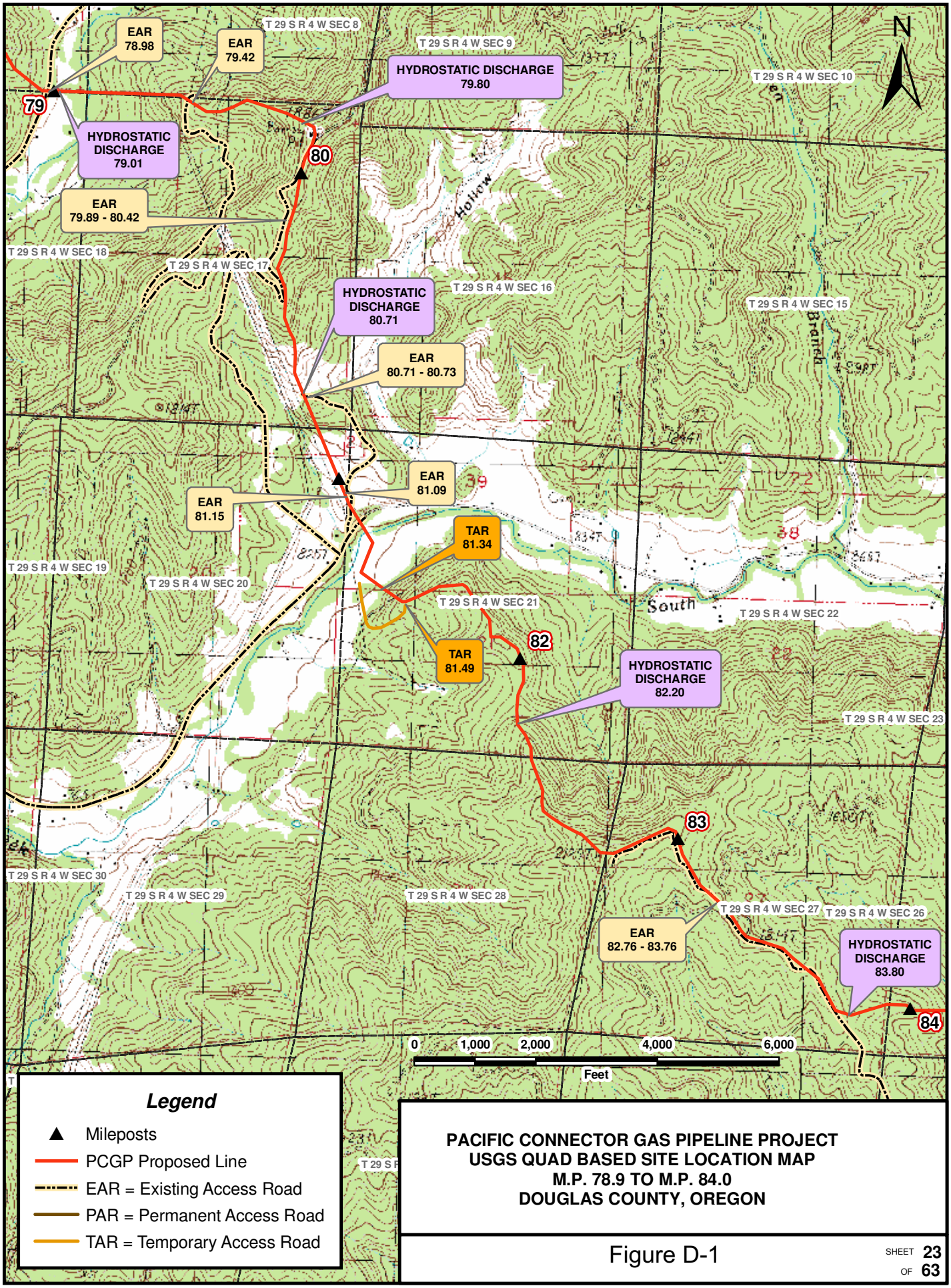

PACIFIC CONNECTOR GAS PIPELINE PROJECT
USGS QUAD BASED SITE LOCATION MAP
M.P. 78.9 TO M.P. 84.0
DOUGLAS COUNTY, OREGON

Figure D-1

SHEET 23 OF 63

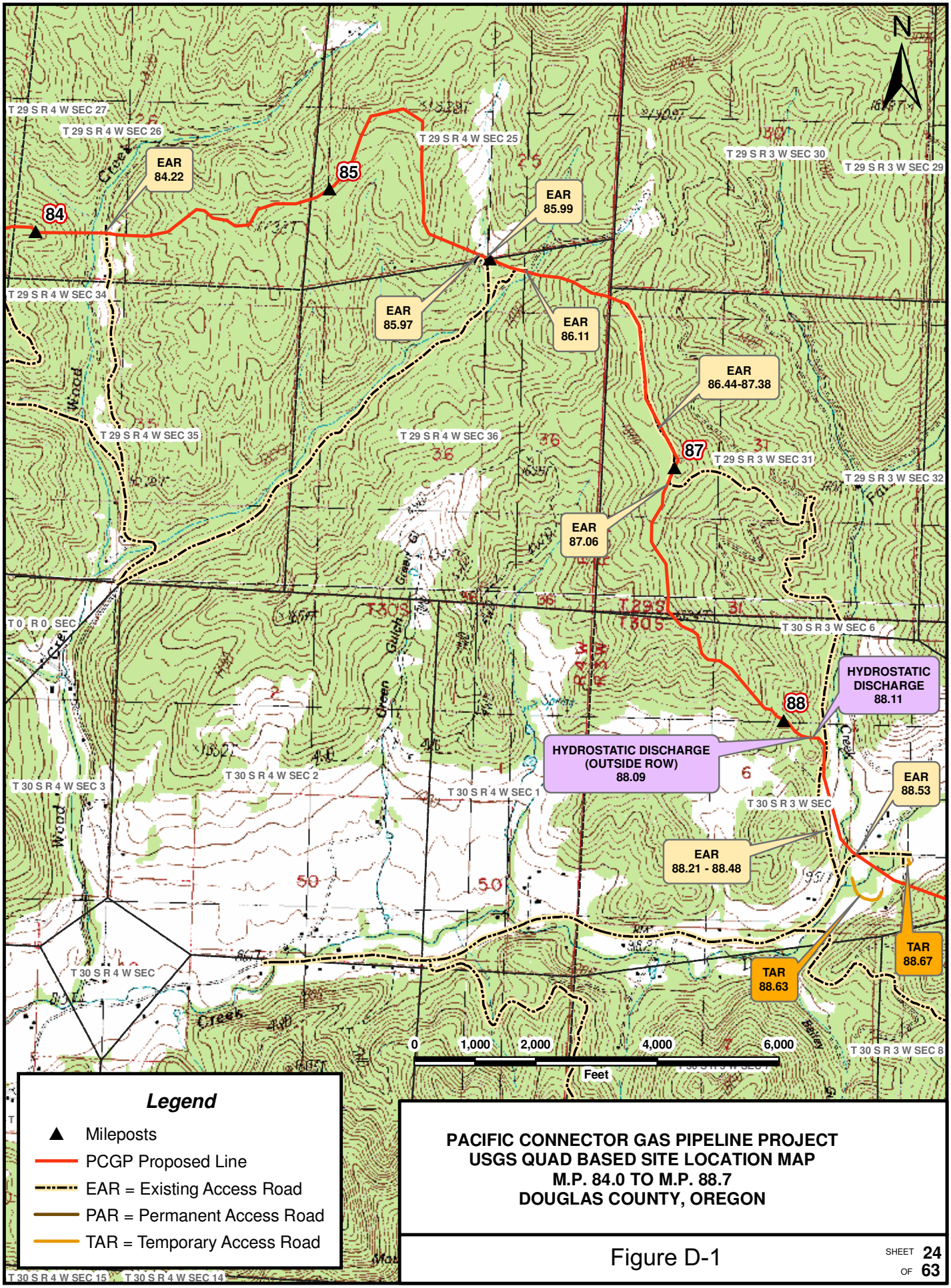

PACIFIC CONNECTOR GAS PIPELINE PROJECT
USGS QUAD BASED SITE LOCATION MAP
M.P. 84.0 TO M.P. 88.7
DOUGLAS COUNTY, OREGON

Figure D-1

SHEET 24 OF 63

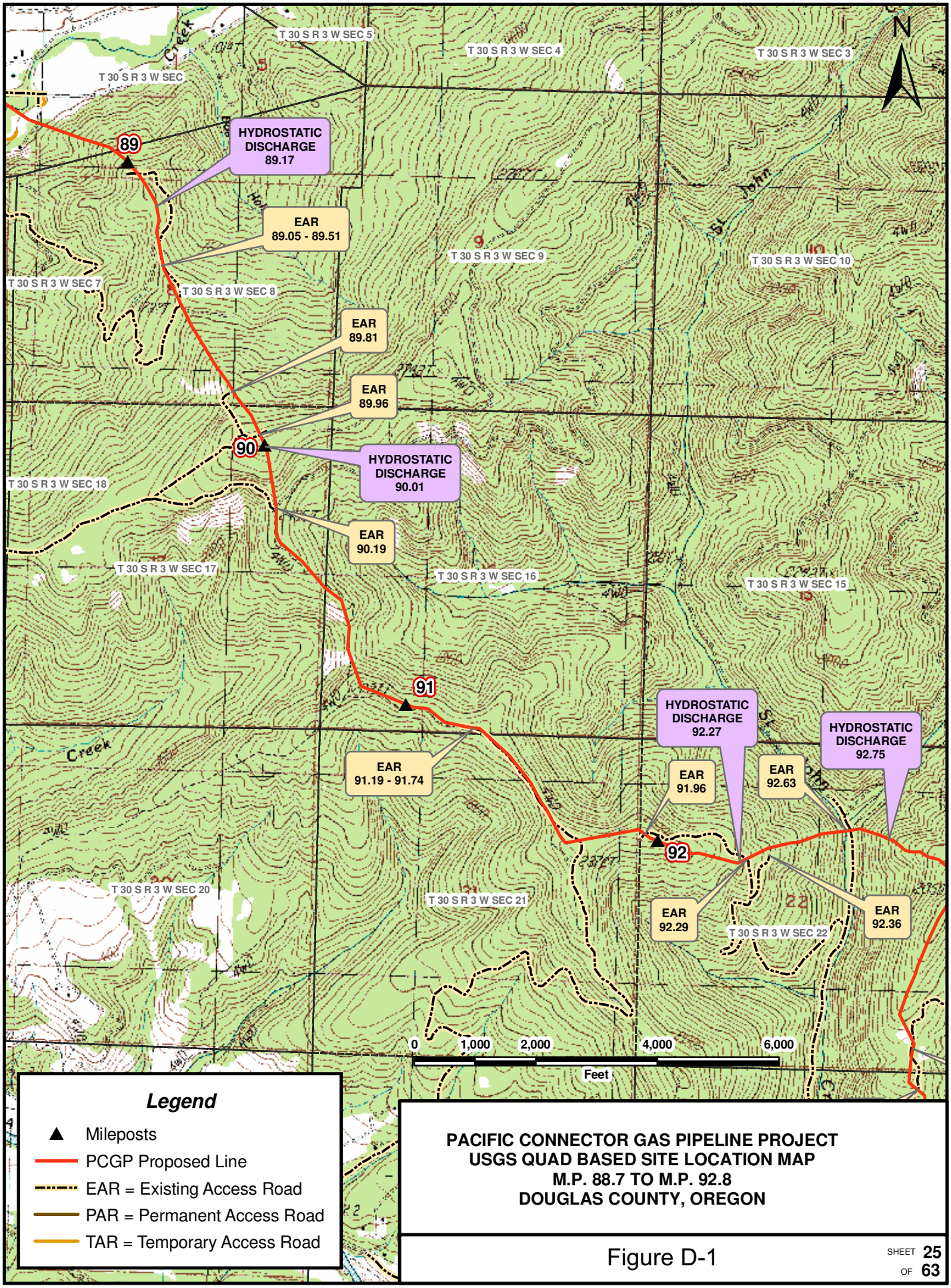

PACIFIC CONNECTOR GAS PIPELINE PROJECT
USGS QUAD BASED SITE LOCATION MAP
M.P. 88.7 TO M.P. 92.8
DOUGLAS COUNTY, OREGON

Figure D-1

SHEET 25 OF 63

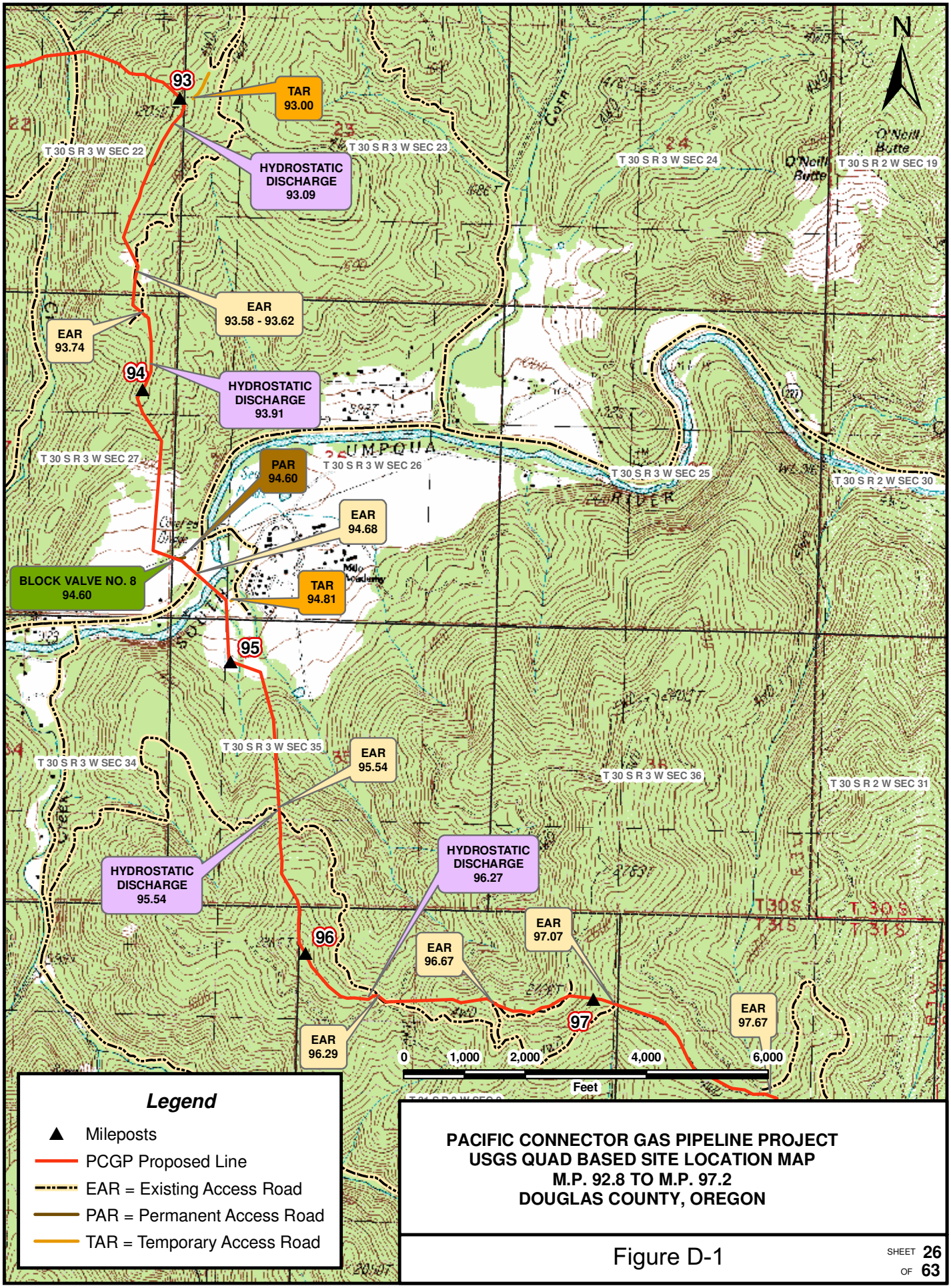

PACIFIC CONNECTOR GAS PIPELINE PROJECT
USGS QUAD BASED SITE LOCATION MAP
M.P. 92.8 TO M.P. 97.2
DOUGLAS COUNTY, OREGON

Figure D-1

SHEET 26 OF 63

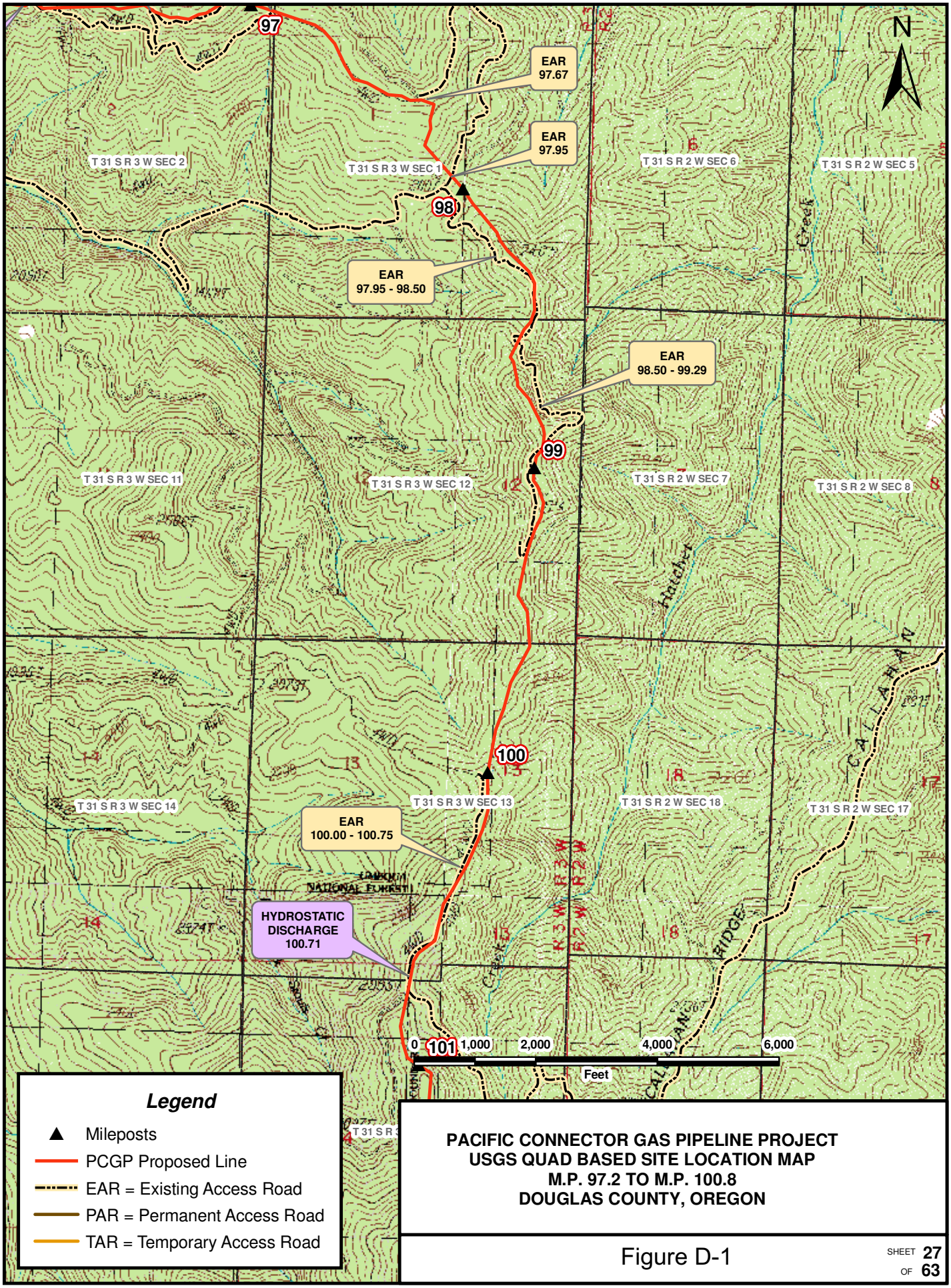

PACIFIC CONNECTOR GAS PIPELINE PROJECT
USGS QUAD BASED SITE LOCATION MAP
M.P. 97.2 TO M.P. 100.8
DOUGLAS COUNTY, OREGON

Figure D-1

SHEET 27 OF 63

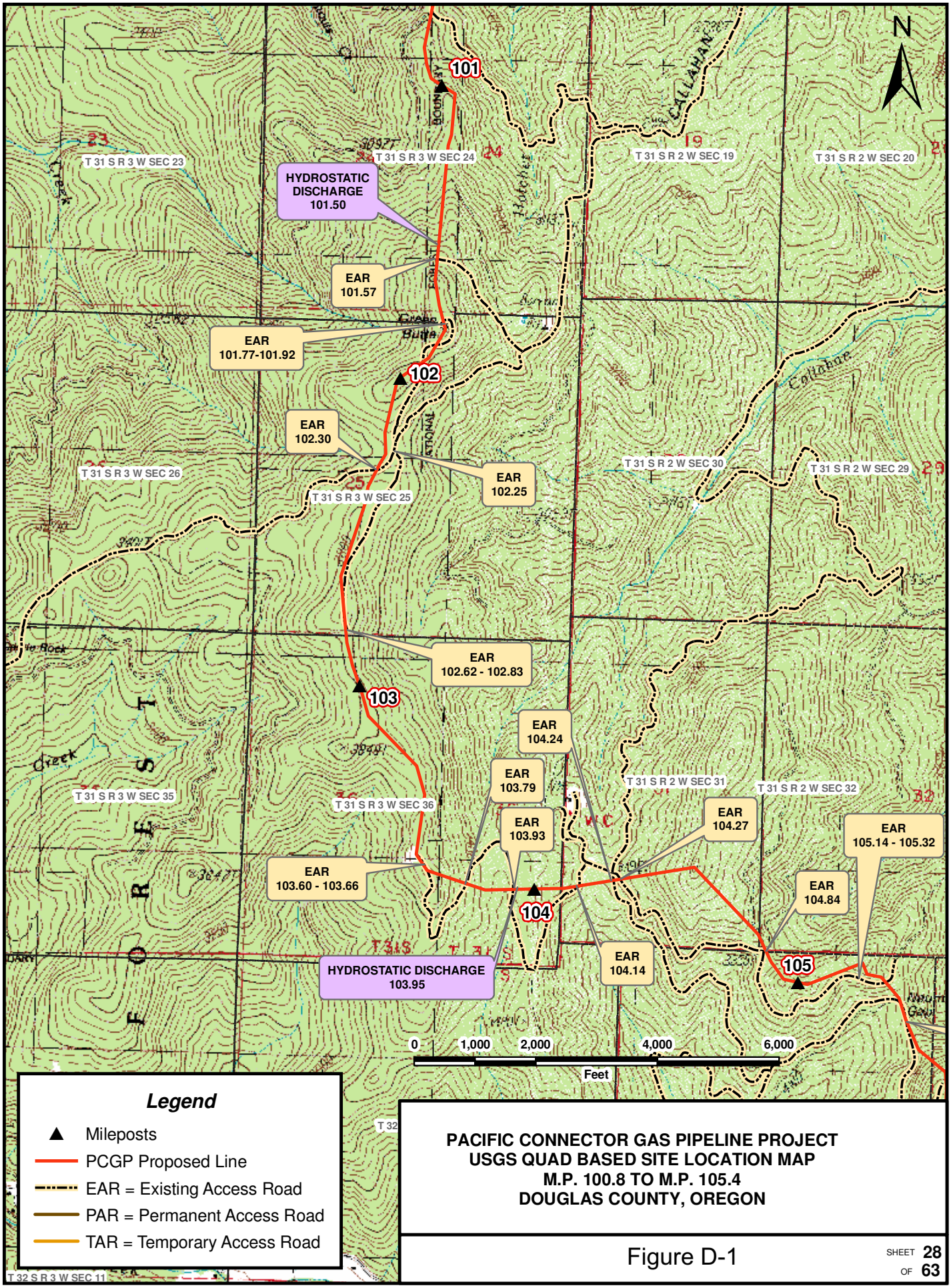

PACIFIC CONNECTOR GAS PIPELINE PROJECT
USGS QUAD BASED SITE LOCATION MAP
M.P. 100.8 TO M.P. 105.4
DOUGLAS COUNTY, OREGON

Figure D-1

SHEET 28 OF 63

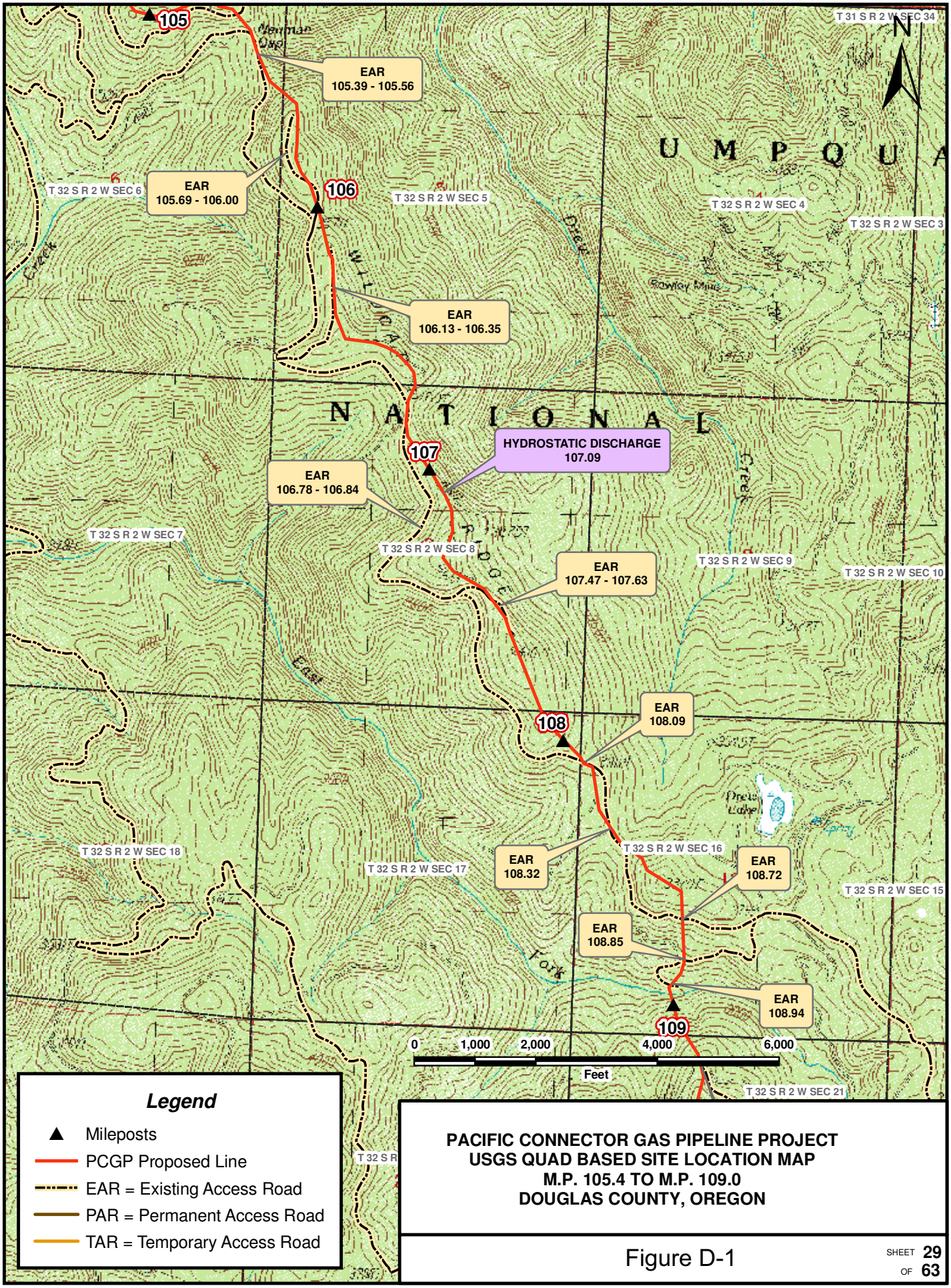

PACIFIC CONNECTOR GAS PIPELINE PROJECT
USGS QUAD BASED SITE LOCATION MAP
M.P. 105.4 TO M.P. 109.0
DOUGLAS COUNTY, OREGON

Figure D-1

SHEET 29 OF 63

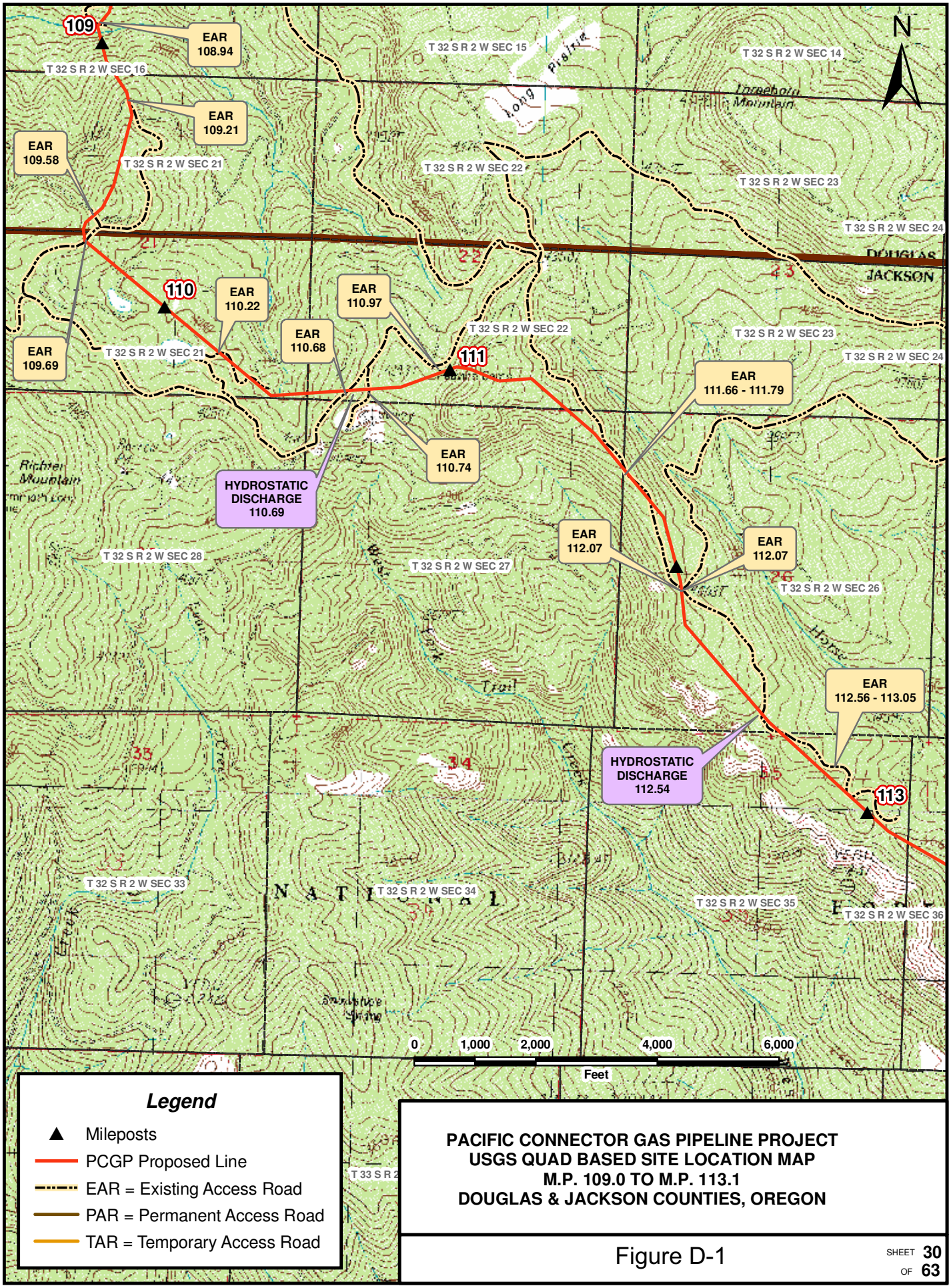

PACIFIC CONNECTOR GAS PIPELINE PROJECT
USGS QUAD BASED SITE LOCATION MAP
M.P. 109.0 TO M.P. 113.1
DOUGLAS & JACKSON COUNTIES, OREGON

Figure D-1

SHEET 30 OF 63

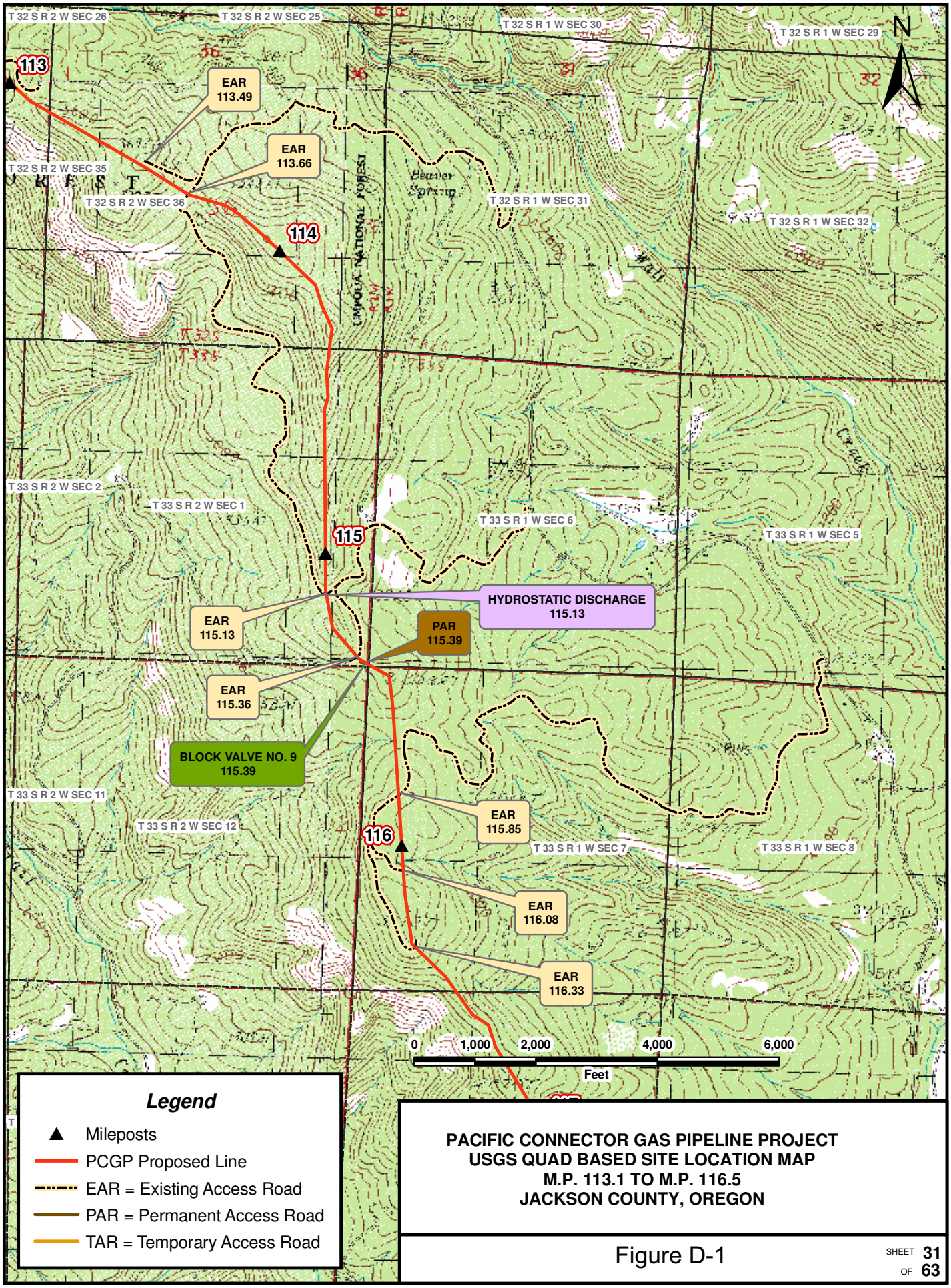

PACIFIC CONNECTOR GAS PIPELINE PROJECT
USGS QUAD BASED SITE LOCATION MAP
M.P. 113.1 TO M.P. 116.5
JACKSON COUNTY, OREGON

Figure D-1

SHEET 31 OF 63

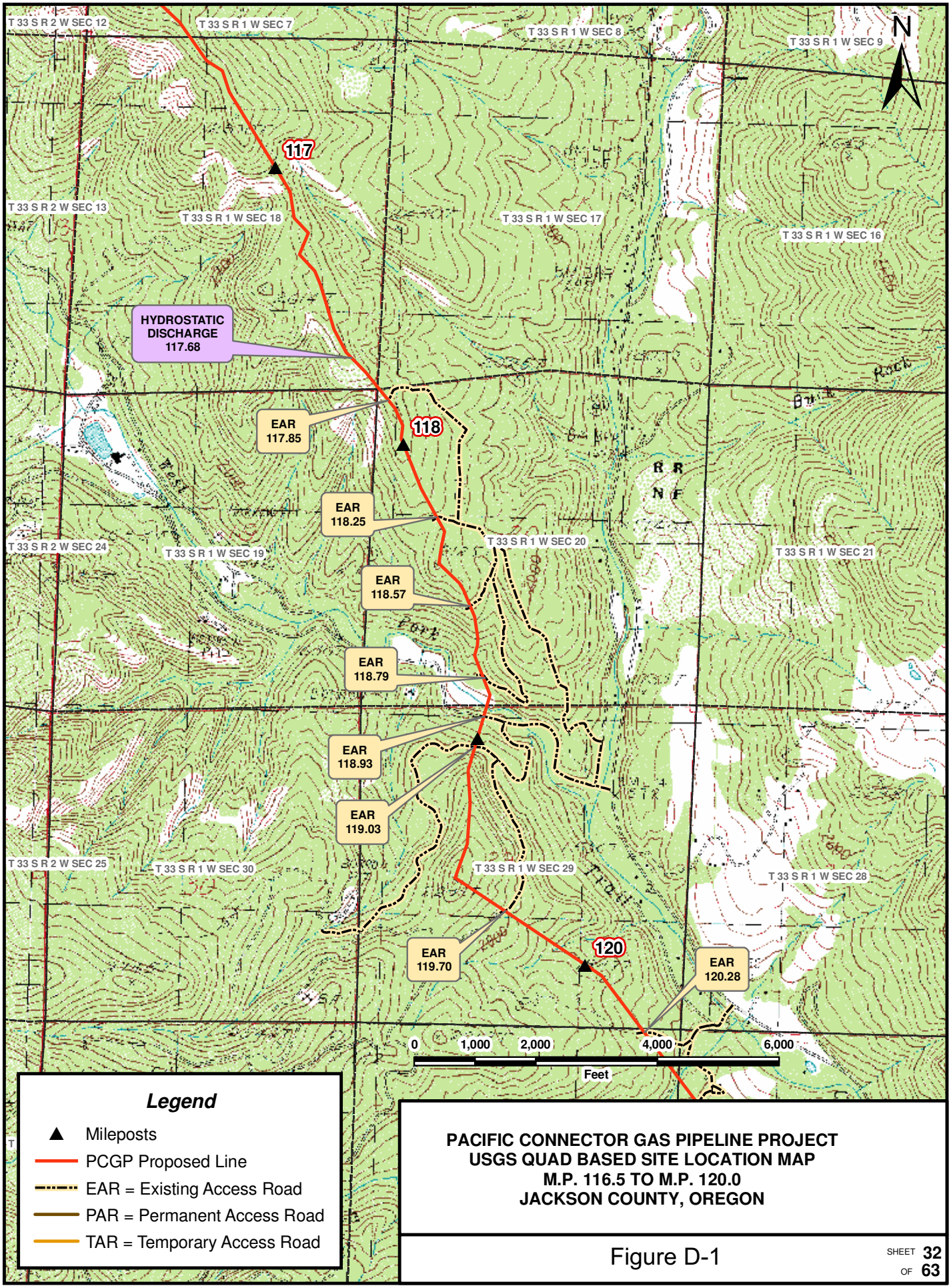

PACIFIC CONNECTOR GAS PIPELINE PROJECT
USGS QUAD BASED SITE LOCATION MAP
M.P. 116.5 TO M.P. 120.0
JACKSON COUNTY, OREGON

Figure D-1

SHEET 32 OF 63

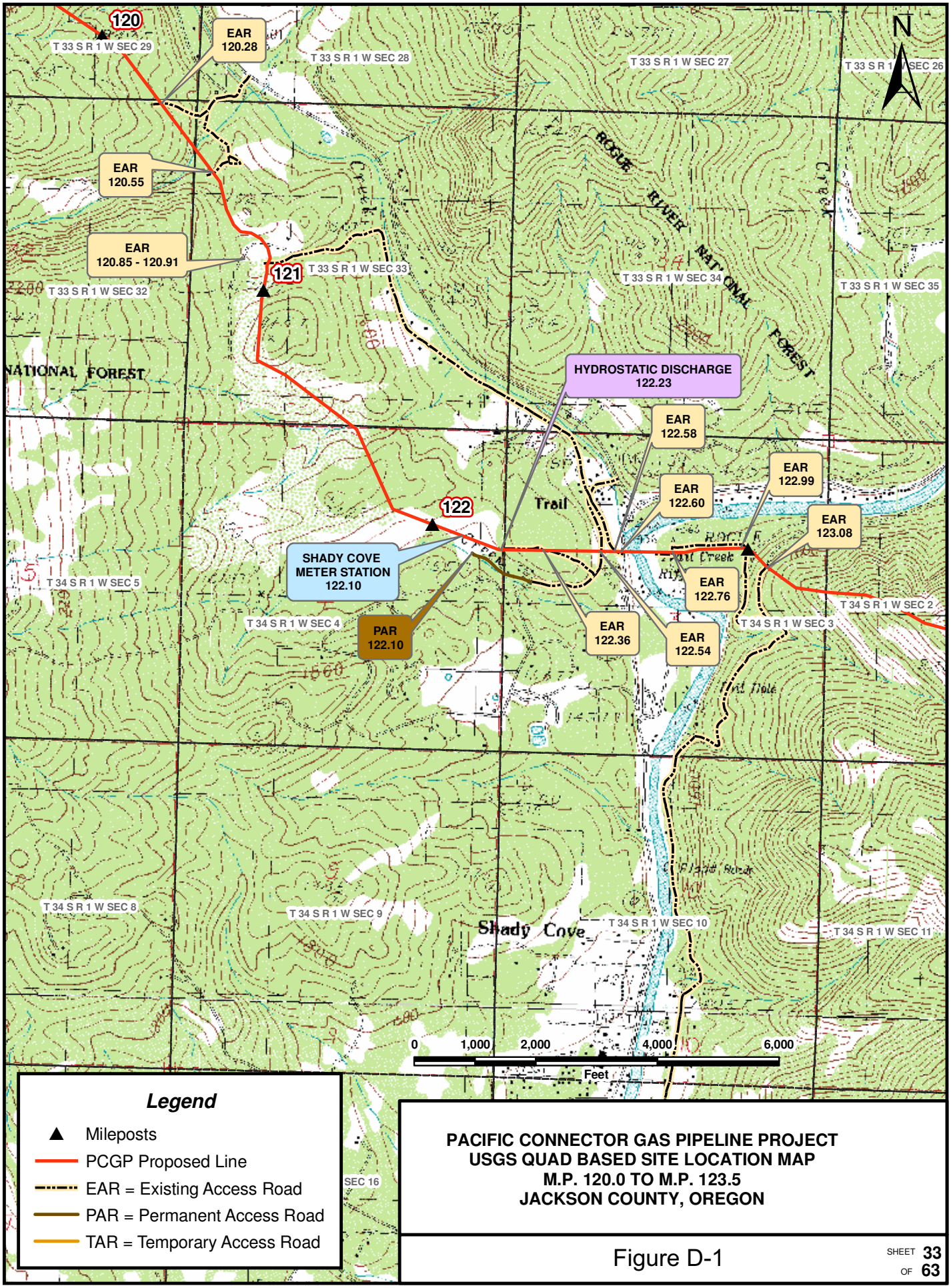

PACIFIC CONNECTOR GAS PIPELINE PROJECT
USGS QUAD BASED SITE LOCATION MAP
M.P. 120.0 TO M.P. 123.5
JACKSON COUNTY, OREGON

Figure D-1

SHEET 33 OF 63

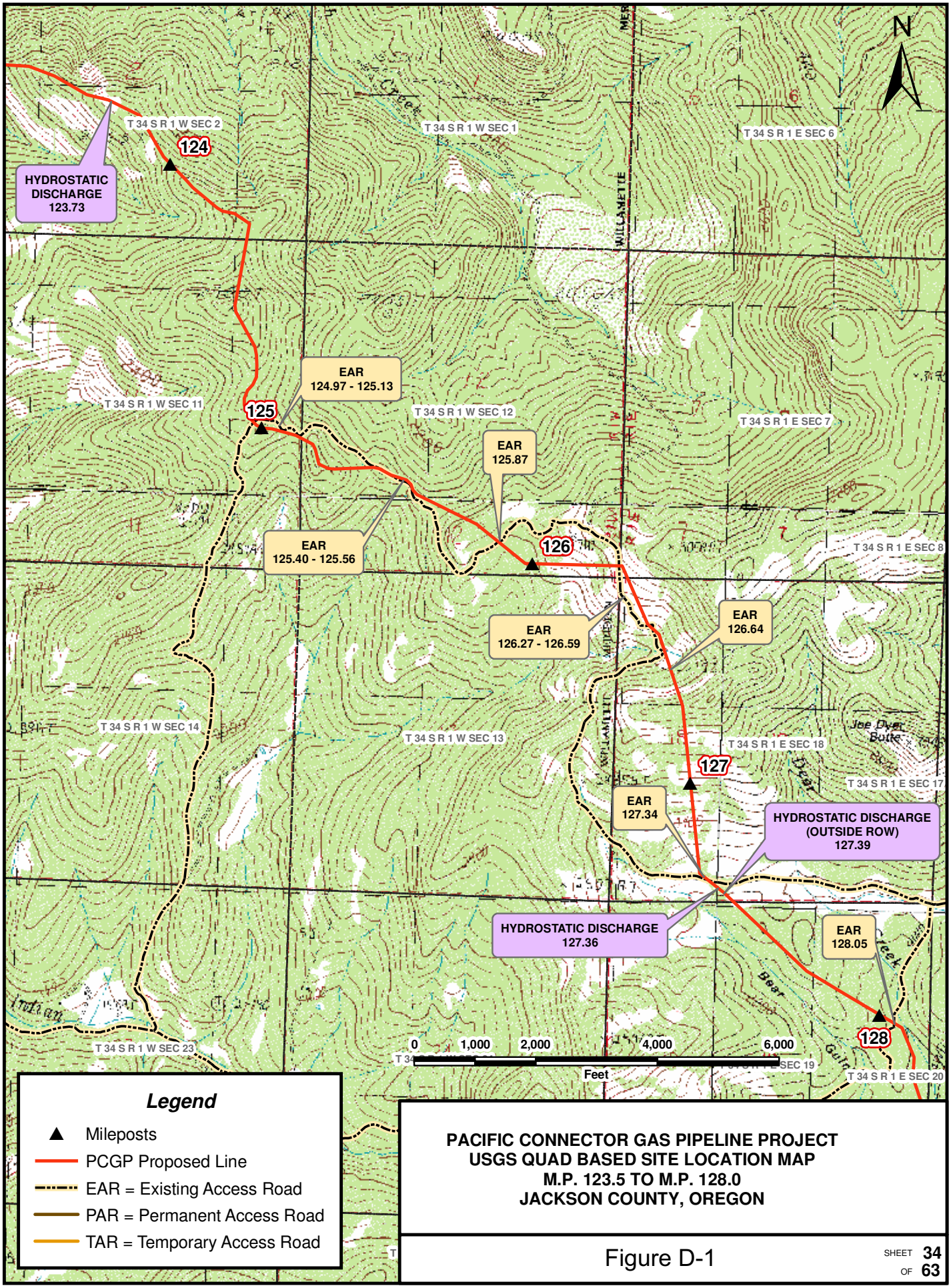

PACIFIC CONNECTOR GAS PIPELINE PROJECT
USGS QUAD BASED SITE LOCATION MAP
M.P. 123.5 TO M.P. 128.0
JACKSON COUNTY, OREGON

Figure D-1

SHEET 34 OF 63

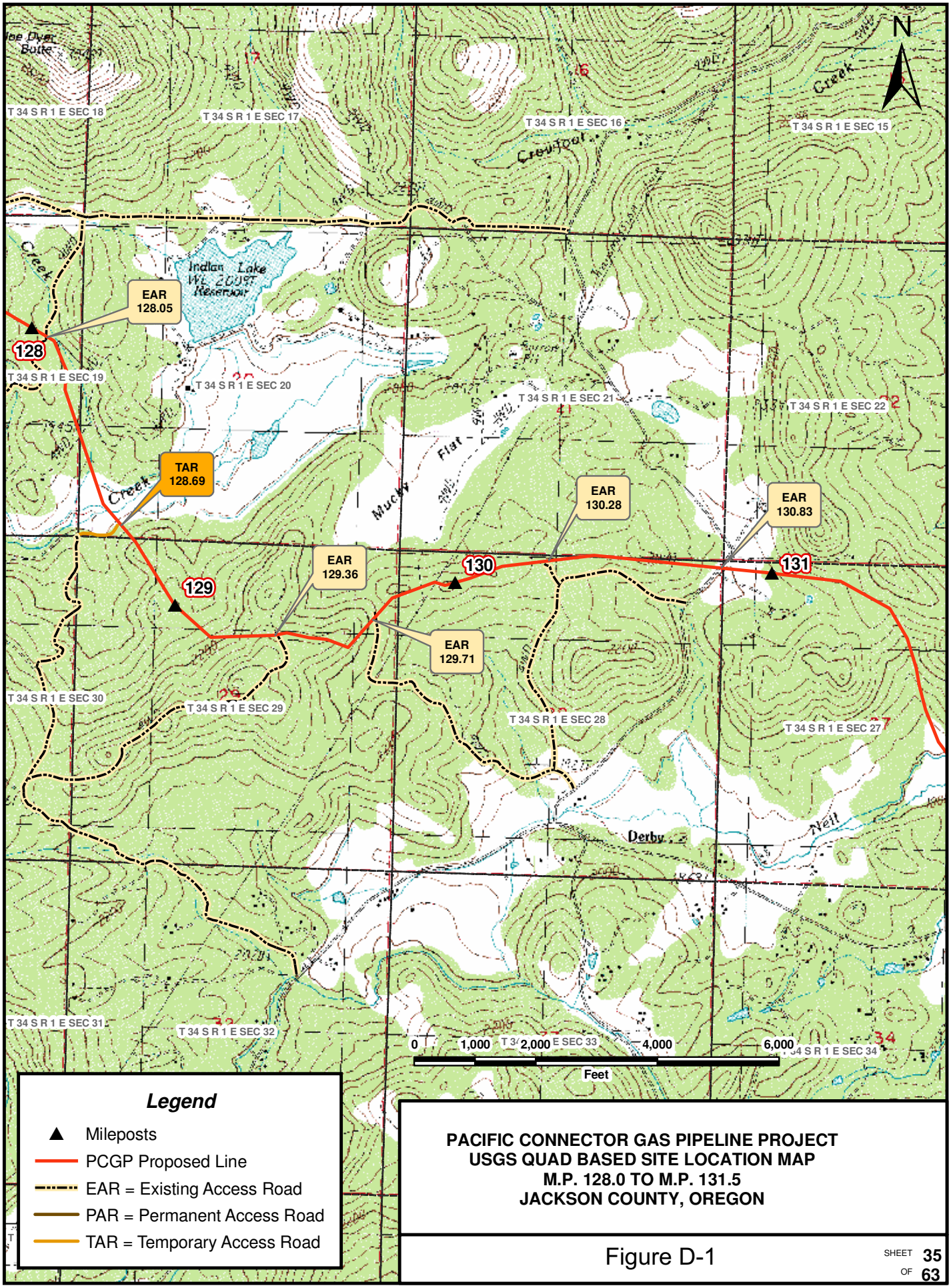

PACIFIC CONNECTOR GAS PIPELINE PROJECT
USGS QUAD BASED SITE LOCATION MAP
M.P. 128.0 TO M.P. 131.5
JACKSON COUNTY, OREGON

Figure D-1

SHEET 35 OF 63

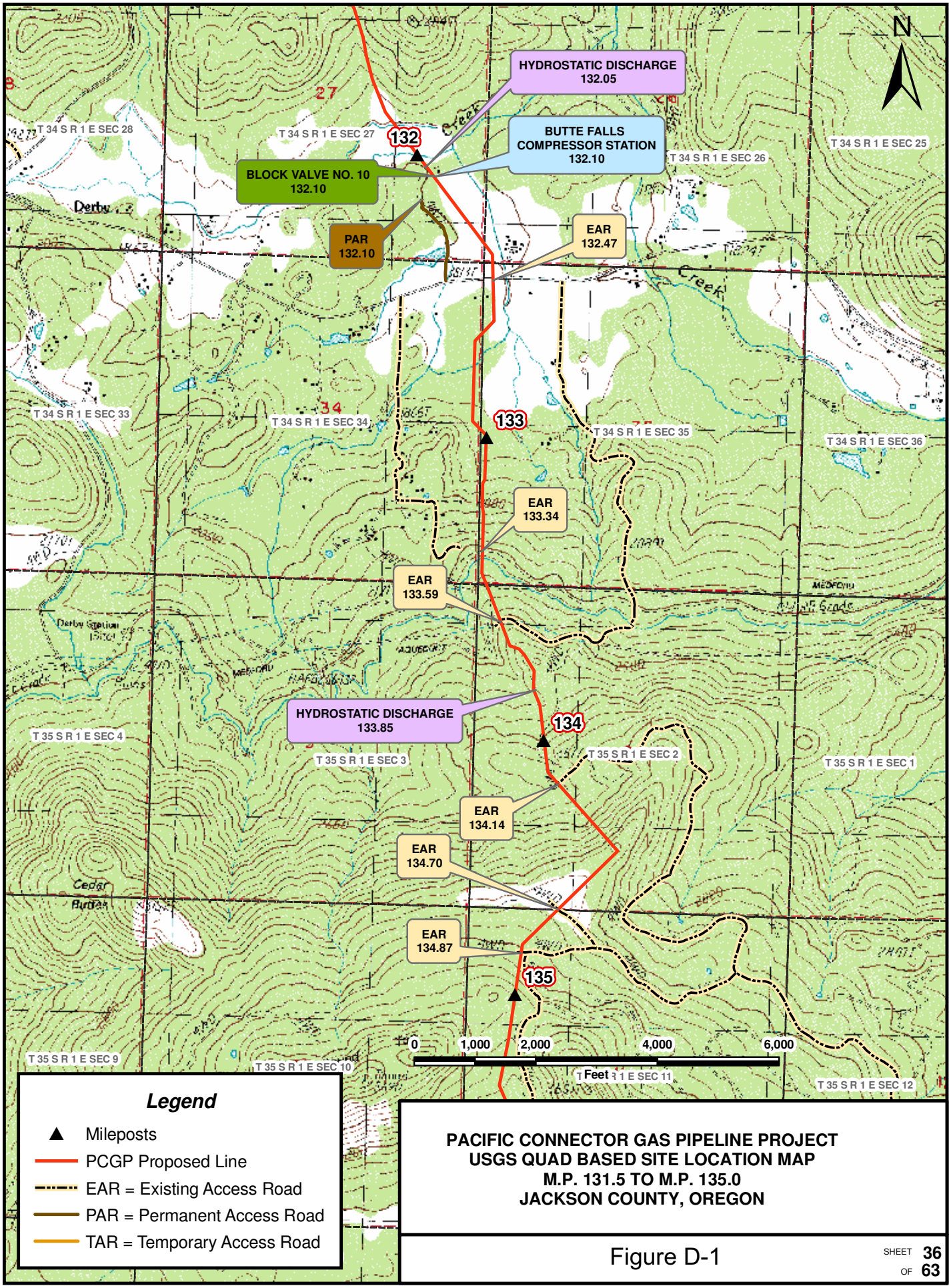

PACIFIC CONNECTOR GAS PIPELINE PROJECT
USGS QUAD BASED SITE LOCATION MAP
M.P. 131.5 TO M.P. 135.0
JACKSON COUNTY, OREGON

Figure D-1

SHEET 36 OF 63

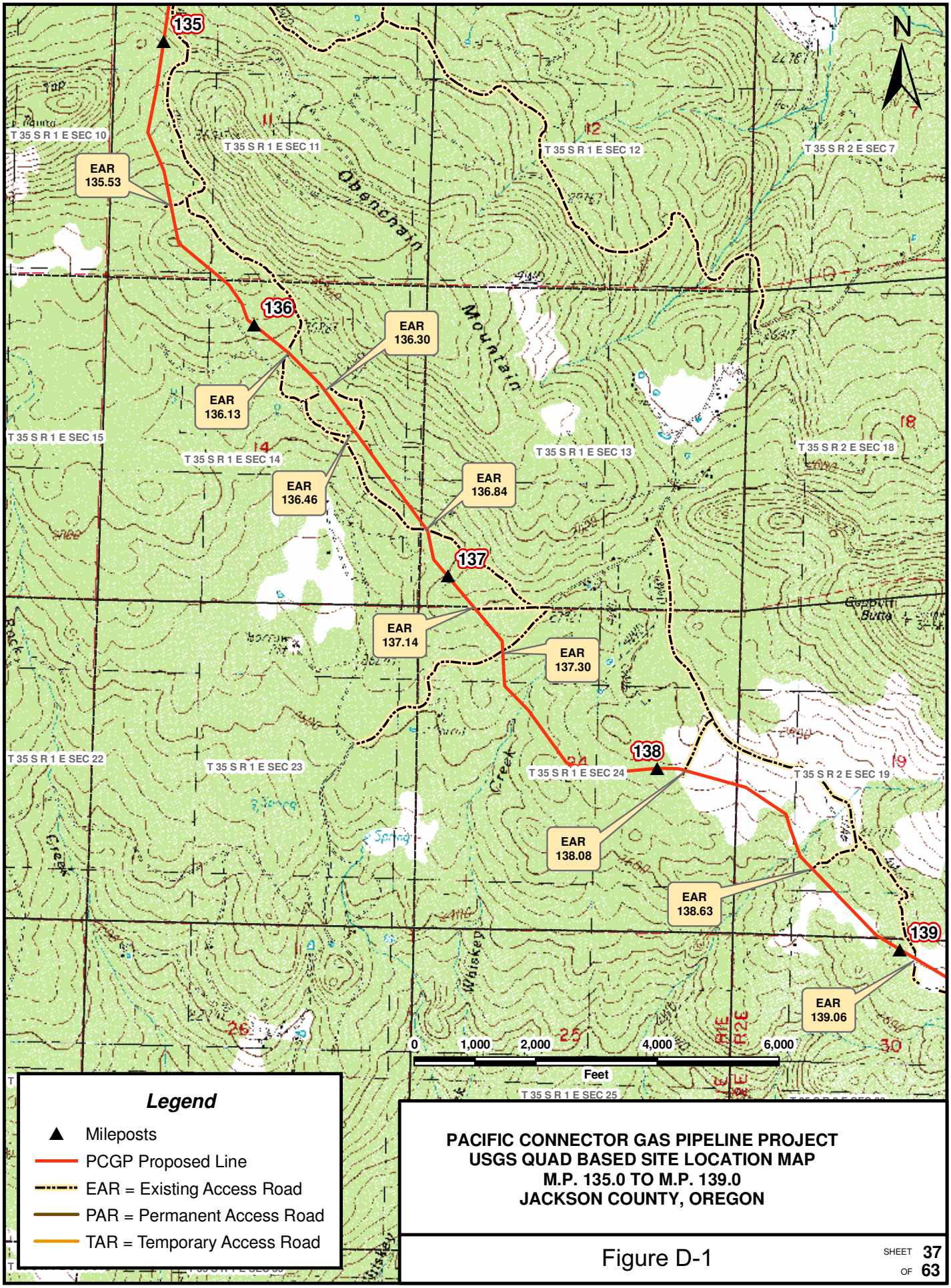

PACIFIC CONNECTOR GAS PIPELINE PROJECT
USGS QUAD BASED SITE LOCATION MAP
M.P. 135.0 TO M.P. 139.0
JACKSON COUNTY, OREGON

Figure D-1

SHEET 37 OF 63

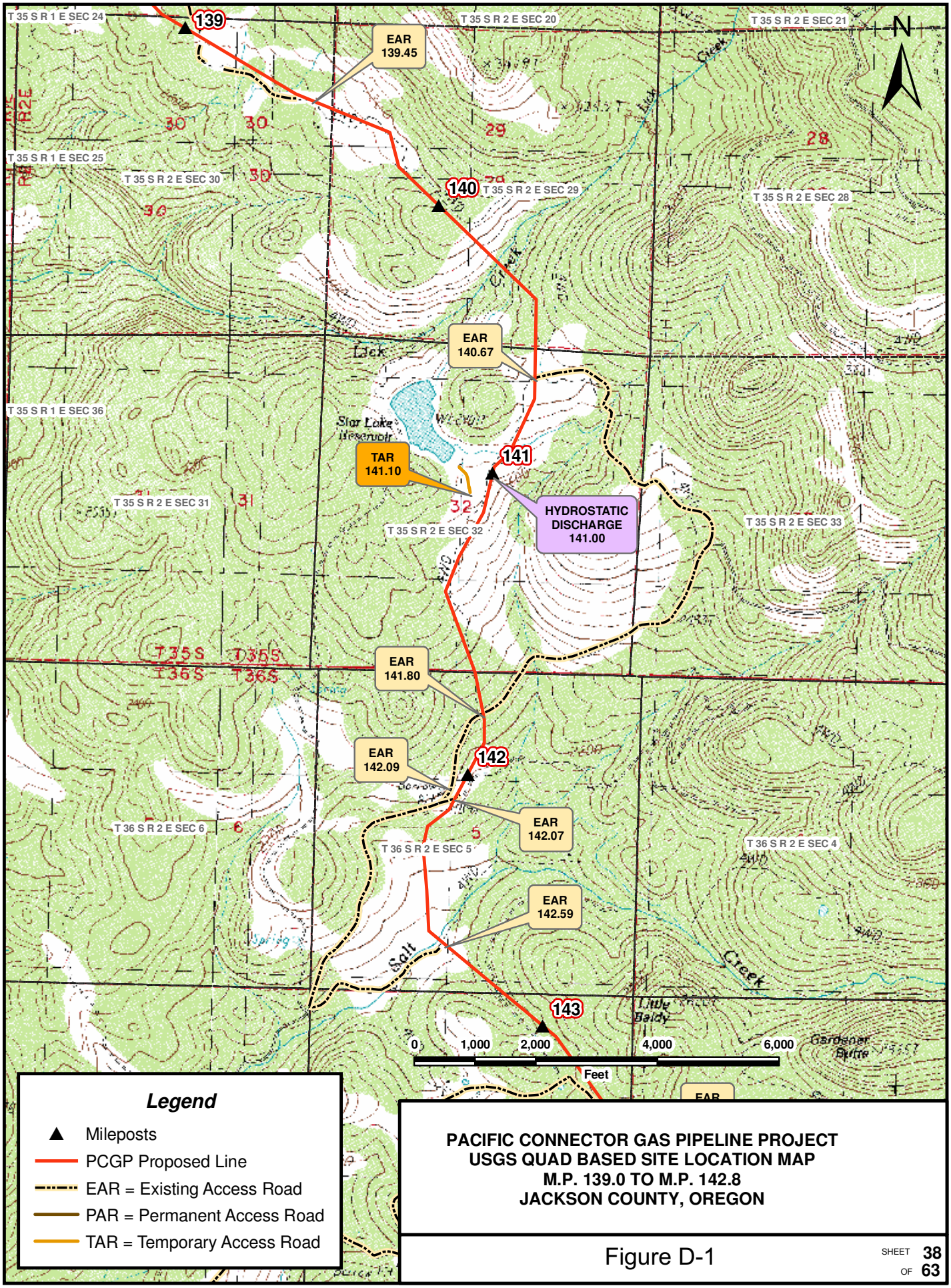

PACIFIC CONNECTOR GAS PIPELINE PROJECT
USGS QUAD BASED SITE LOCATION MAP
M.P. 139.0 TO M.P. 142.8
JACKSON COUNTY, OREGON

Figure D-1

SHEET 38 OF 63

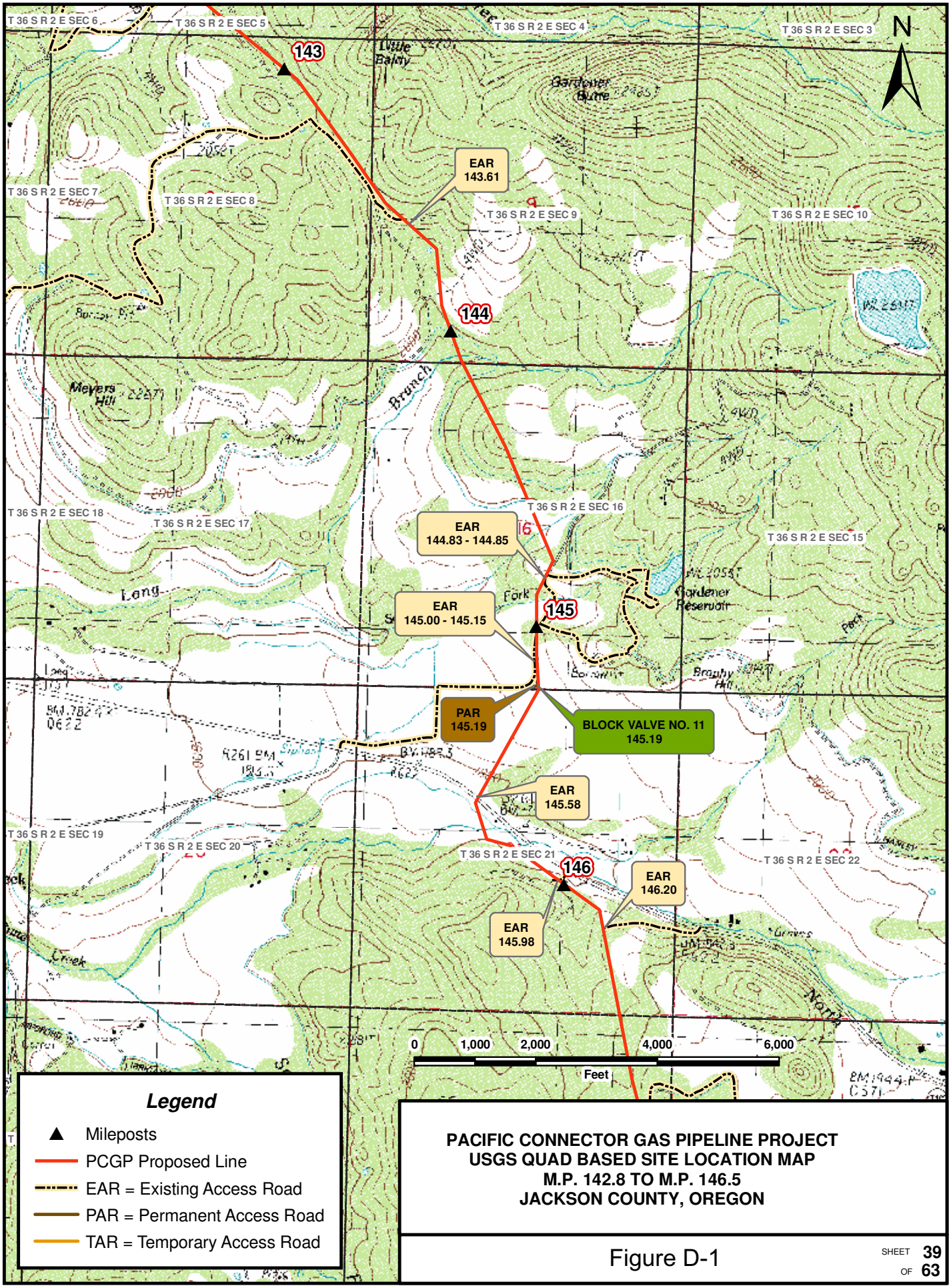

PACIFIC CONNECTOR GAS PIPELINE PROJECT
USGS QUAD BASED SITE LOCATION MAP
M.P. 142.8 TO M.P. 146.5
JACKSON COUNTY, OREGON

Figure D-1

SHEET 39 OF 63

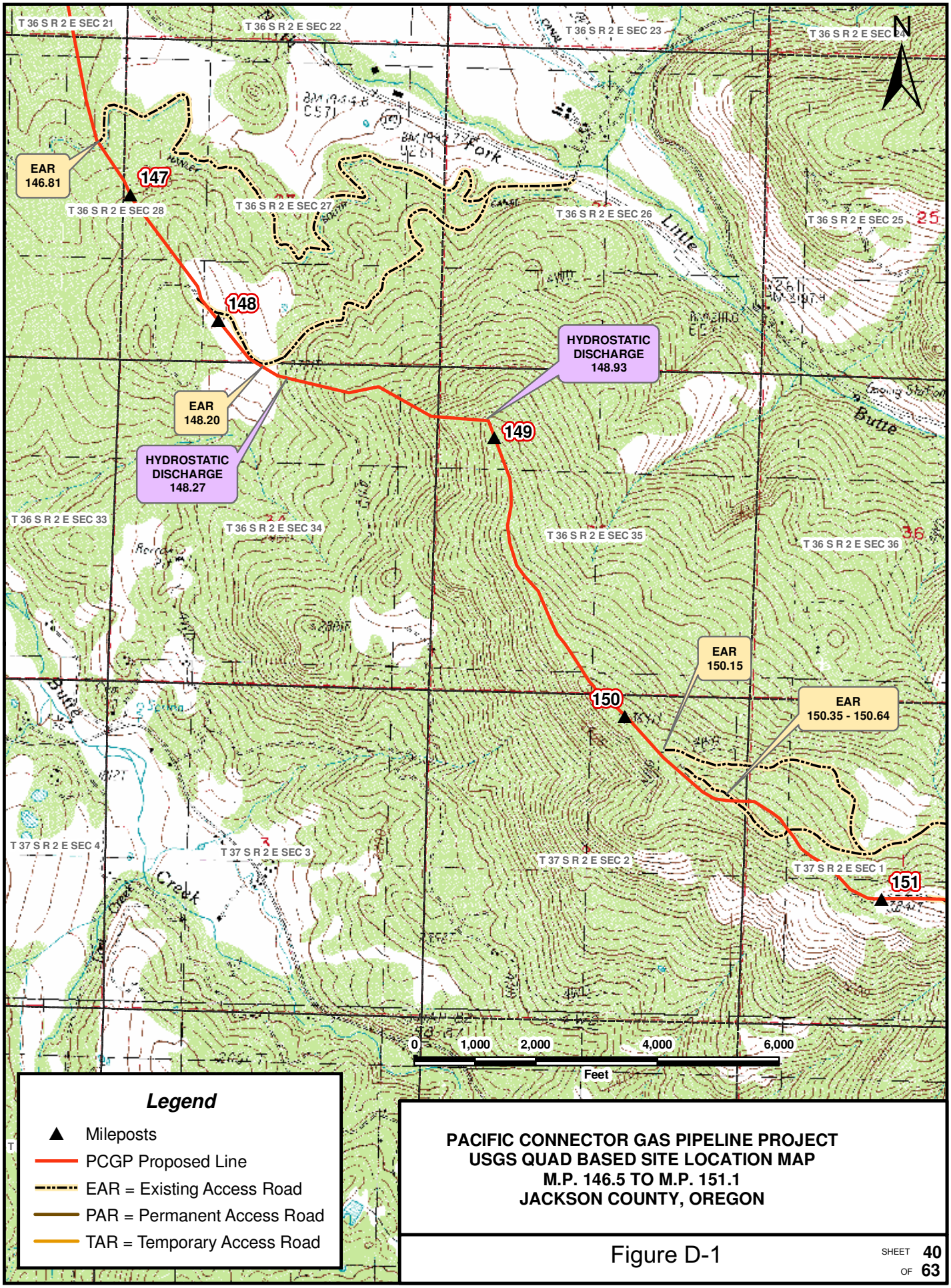

PACIFIC CONNECTOR GAS PIPELINE PROJECT
USGS QUAD BASED SITE LOCATION MAP
M.P. 146.5 TO M.P. 151.1
JACKSON COUNTY, OREGON

Figure D-1

SHEET 40 OF 63

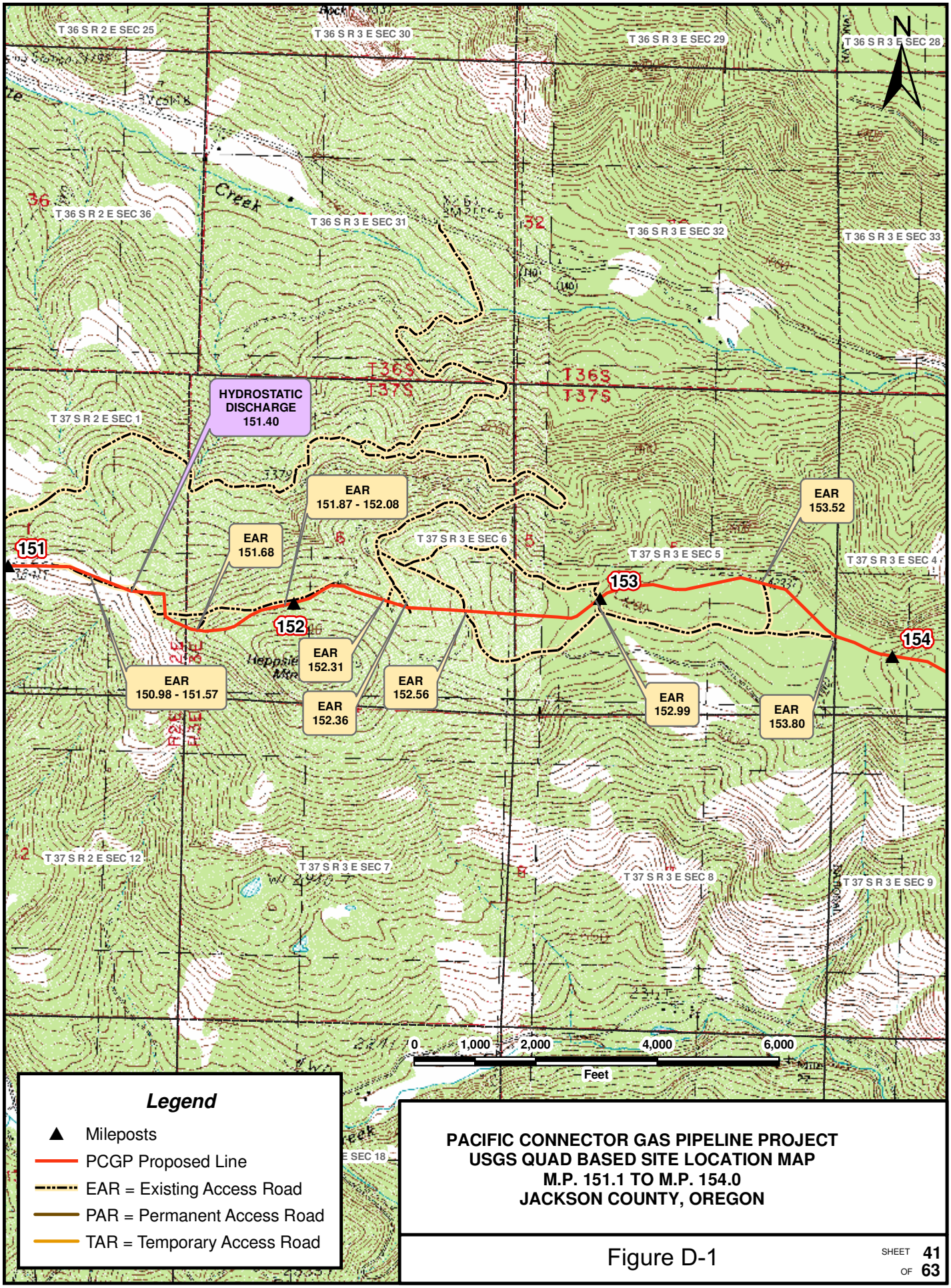

PACIFIC CONNECTOR GAS PIPELINE PROJECT
USGS QUAD BASED SITE LOCATION MAP
M.P. 151.1 TO M.P. 154.0
JACKSON COUNTY, OREGON

Figure D-1

SHEET 41 OF 63

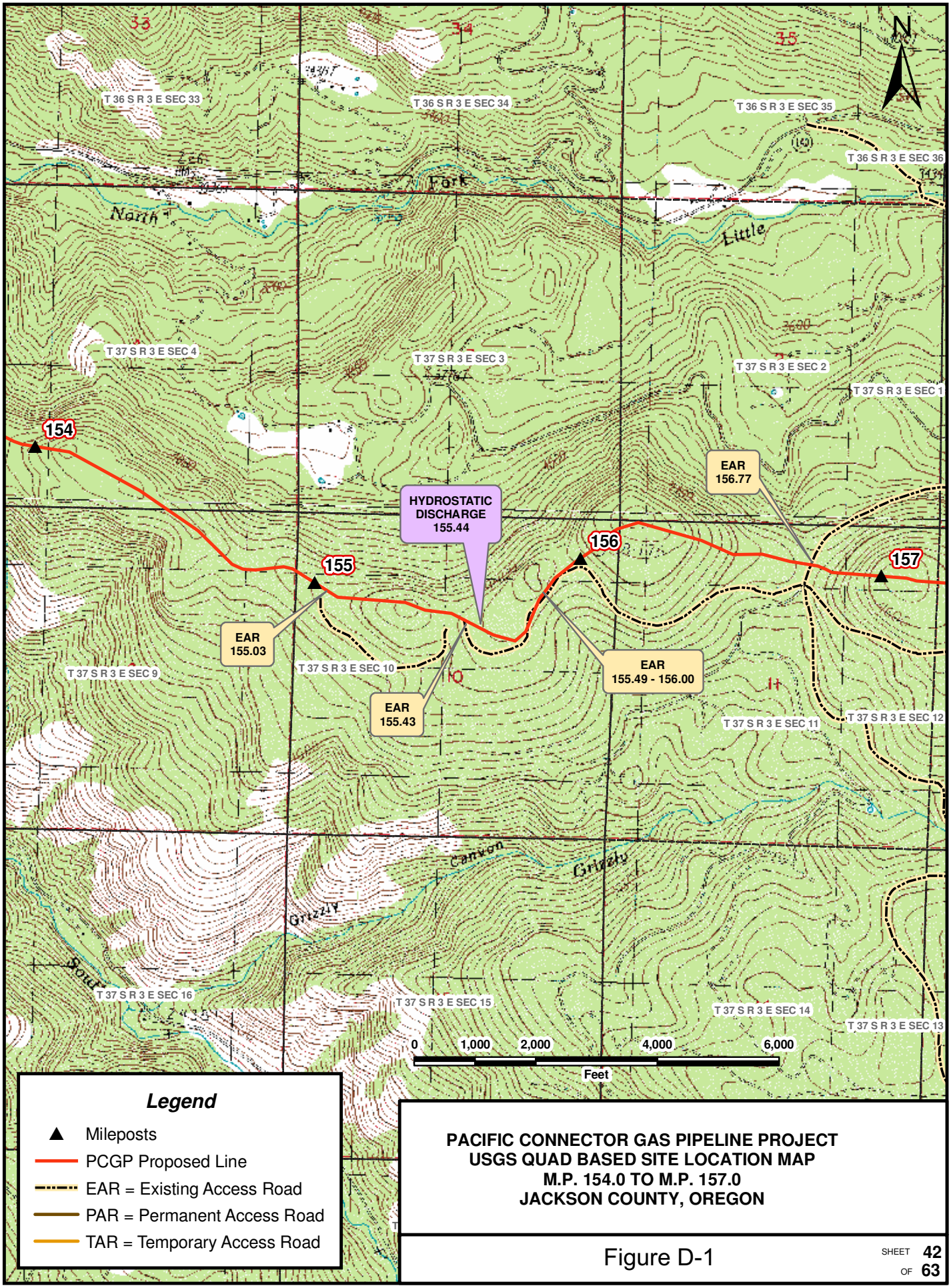

PACIFIC CONNECTOR GAS PIPELINE PROJECT
USGS QUAD BASED SITE LOCATION MAP
M.P. 154.0 TO M.P. 157.0
JACKSON COUNTY, OREGON

Figure D-1

SHEET 42 OF 63

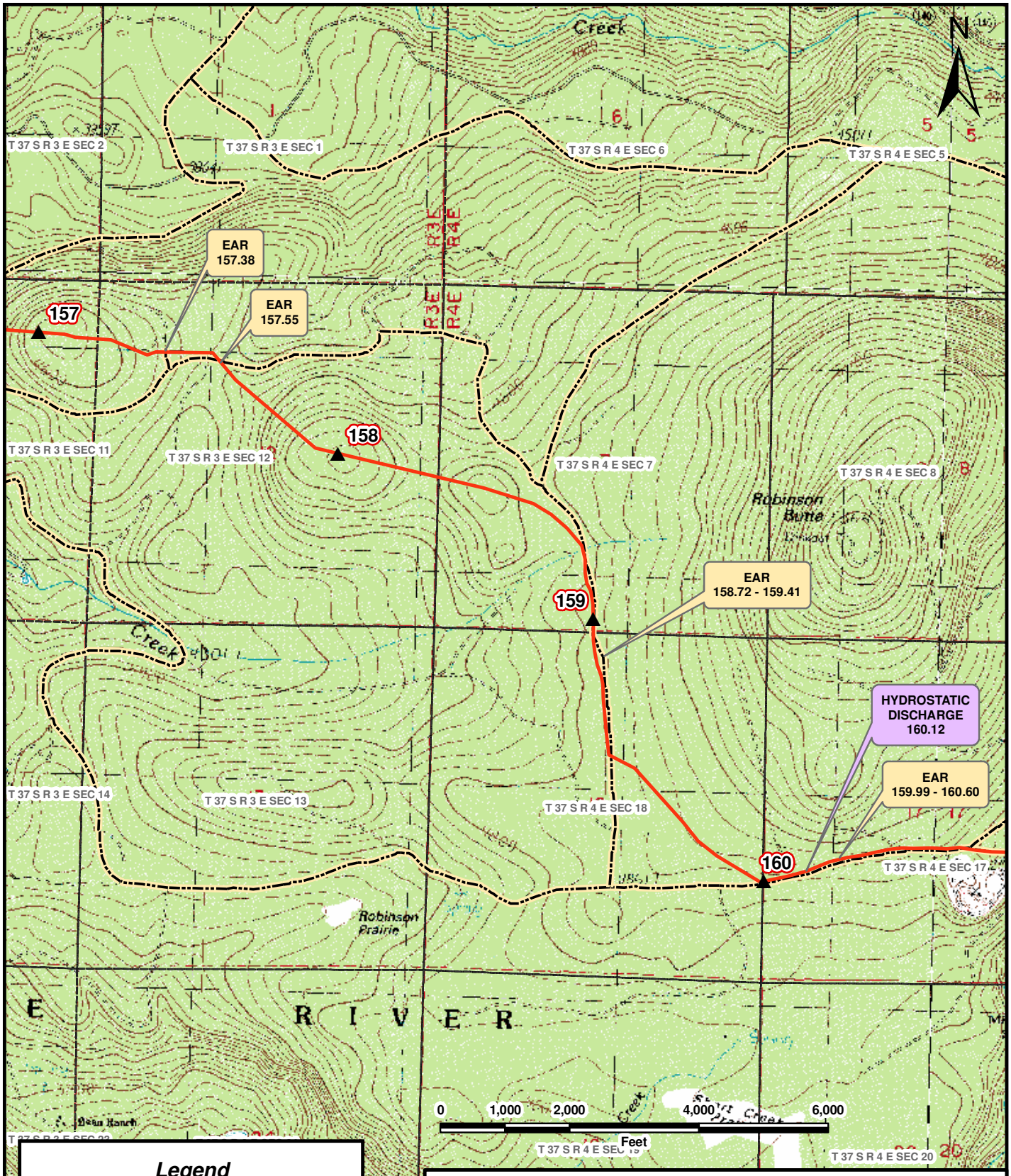

PACIFIC CONNECTOR GAS PIPELINE PROJECT
USGS QUAD BASED SITE LOCATION MAP
M.P. 157.0 TO M.P. 160.6
JACKSON COUNTY, OREGON

Figure D-1

SHEET 43 OF 63

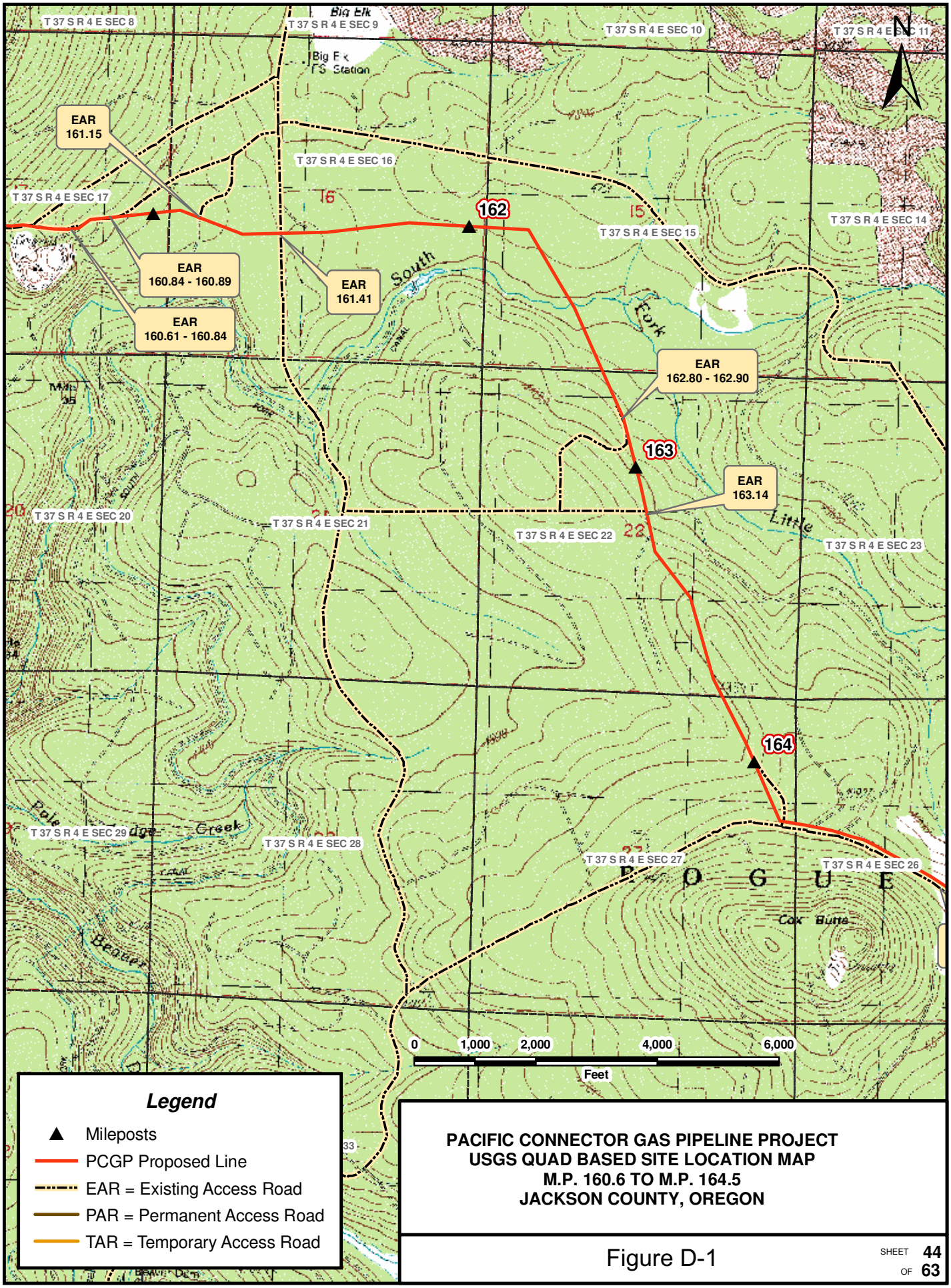

PACIFIC CONNECTOR GAS PIPELINE PROJECT
USGS QUAD BASED SITE LOCATION MAP
M.P. 160.6 TO M.P. 164.5
JACKSON COUNTY, OREGON

Figure D-1

SHEET 44 OF 63

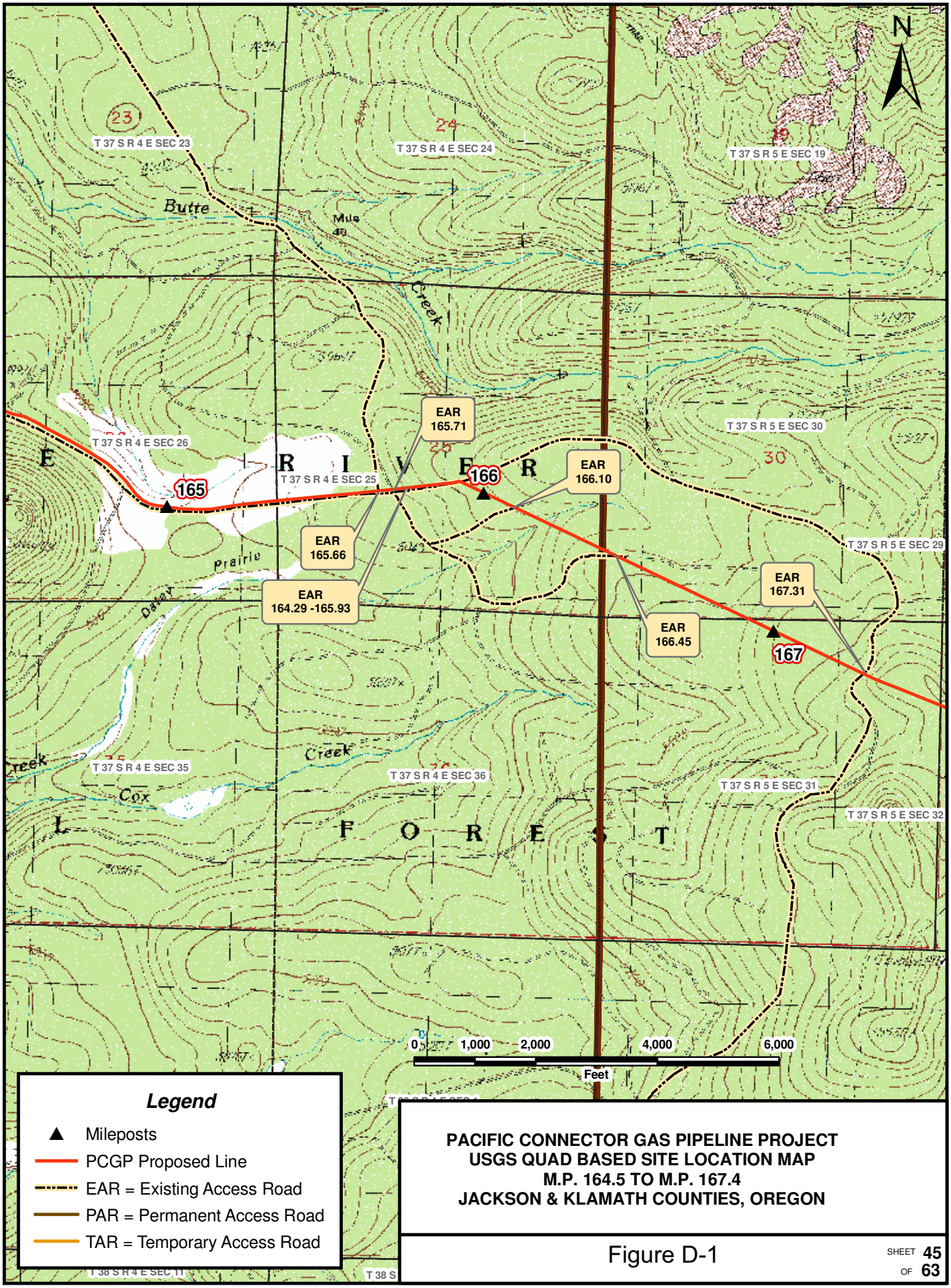

PACIFIC CONNECTOR GAS PIPELINE PROJECT
USGS QUAD BASED SITE LOCATION MAP
M.P. 164.5 TO M.P. 167.4
JACKSON & KLAMATH COUNTIES, OREGON

Figure D-1

SHEET 45 OF 63

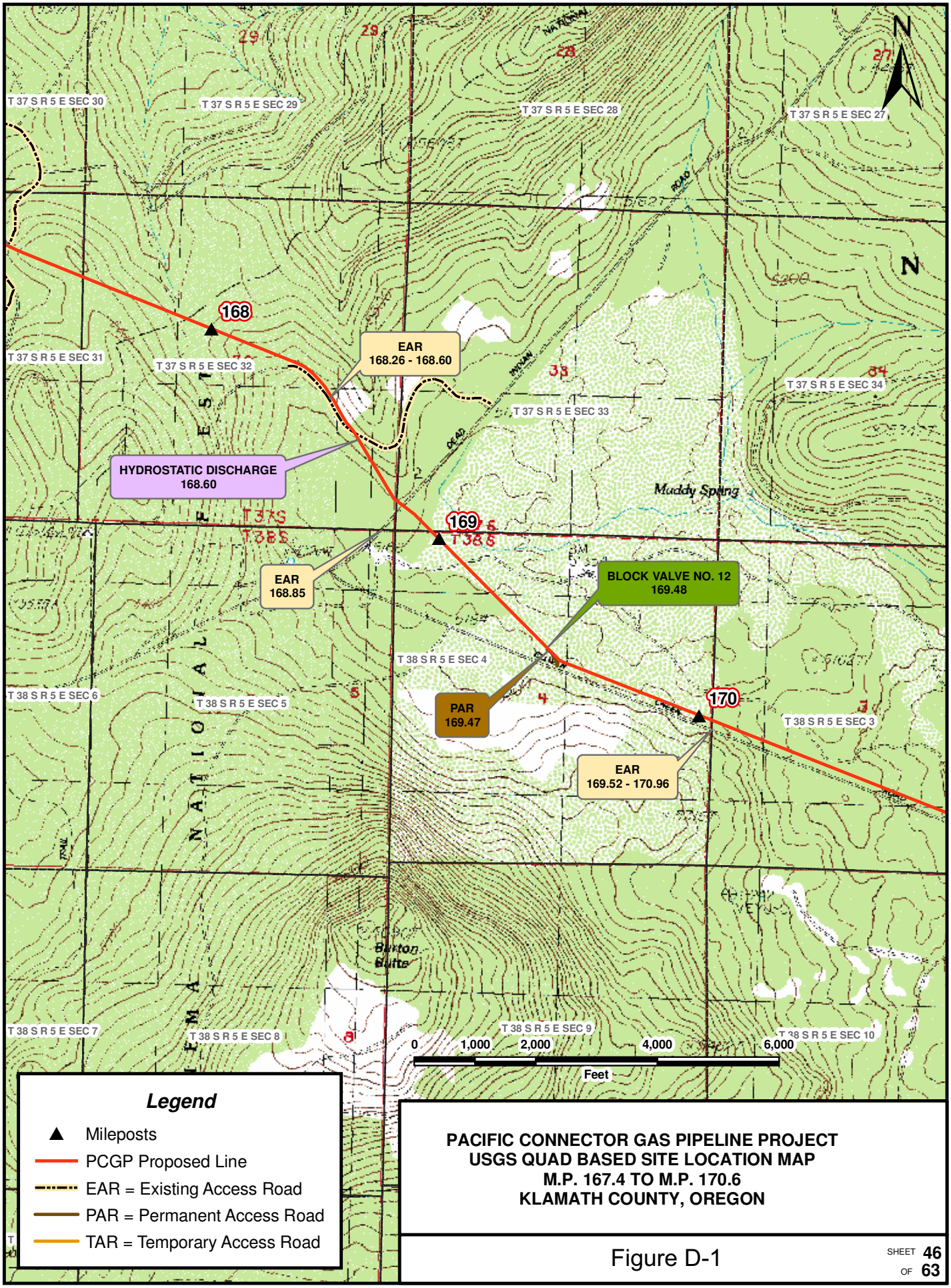

PACIFIC CONNECTOR GAS PIPELINE PROJECT
USGS QUAD BASED SITE LOCATION MAP
M.P. 167.4 TO M.P. 170.6
KLAMATH COUNTY, OREGON

Figure D-1

SHEET 46 OF 63

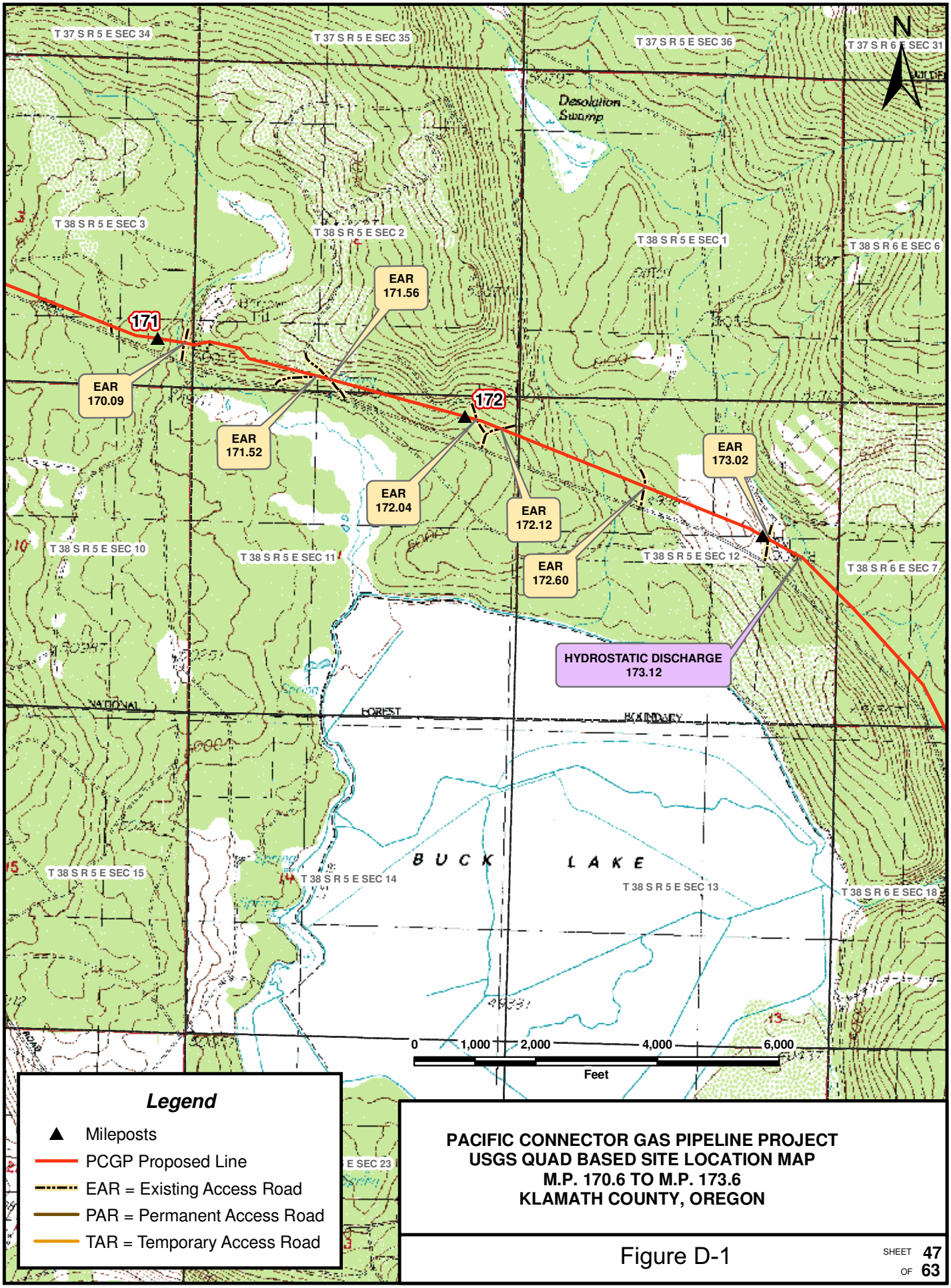

PACIFIC CONNECTOR GAS PIPELINE PROJECT
USGS QUAD BASED SITE LOCATION MAP
M.P. 170.6 TO M.P. 173.6
KLAMATH COUNTY, OREGON

Figure D-1

SHEET 47 OF 63

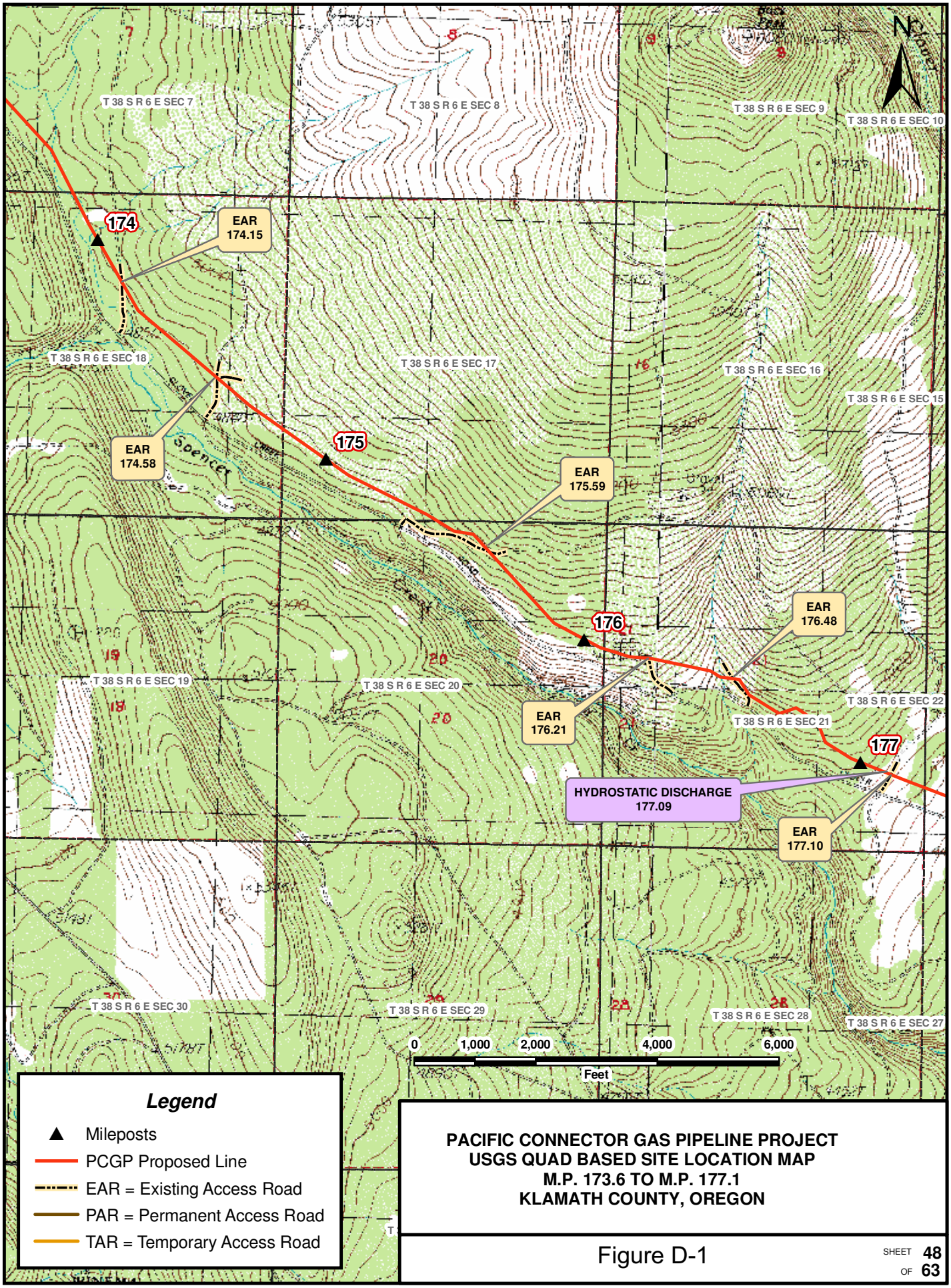

PACIFIC CONNECTOR GAS PIPELINE PROJECT
USGS QUAD BASED SITE LOCATION MAP
M.P. 173.6 TO M.P. 177.1
KLAMATH COUNTY, OREGON

Figure D-1

SHEET 48 OF 63

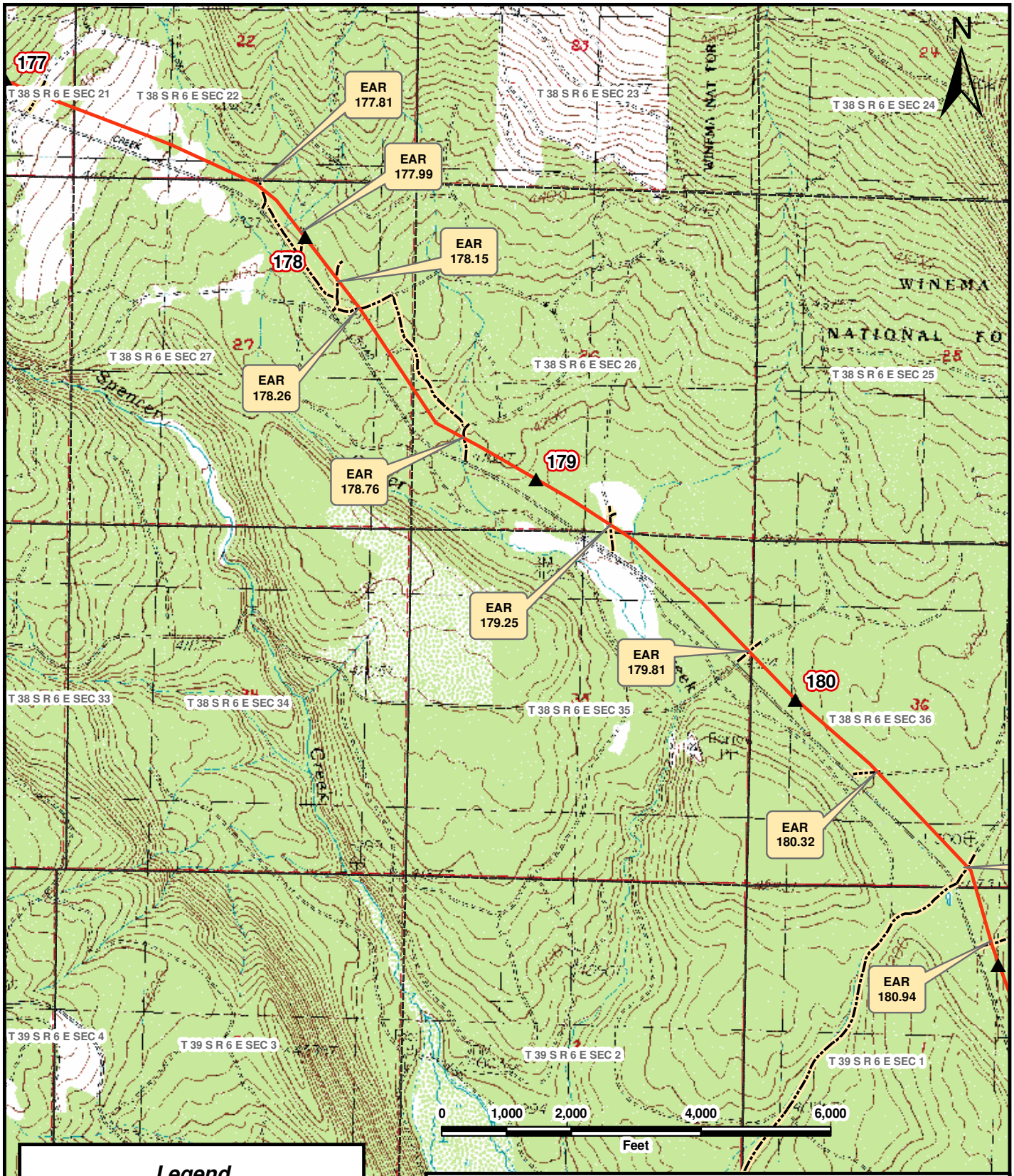

Legend

- ▲ Mileposts
- PCGP Proposed Line
- EAR = Existing Access Road
- PAR = Permanent Access Road
- TAR = Temporary Access Road

PACIFIC CONNECTOR GAS PIPELINE PROJECT
USGS QUAD BASED SITE LOCATION MAP
M.P. 177.1 TO M.P. 180.7
KLAMATH COUNTY, OREGON

Figure D-1

SHEET **49** OF **63**

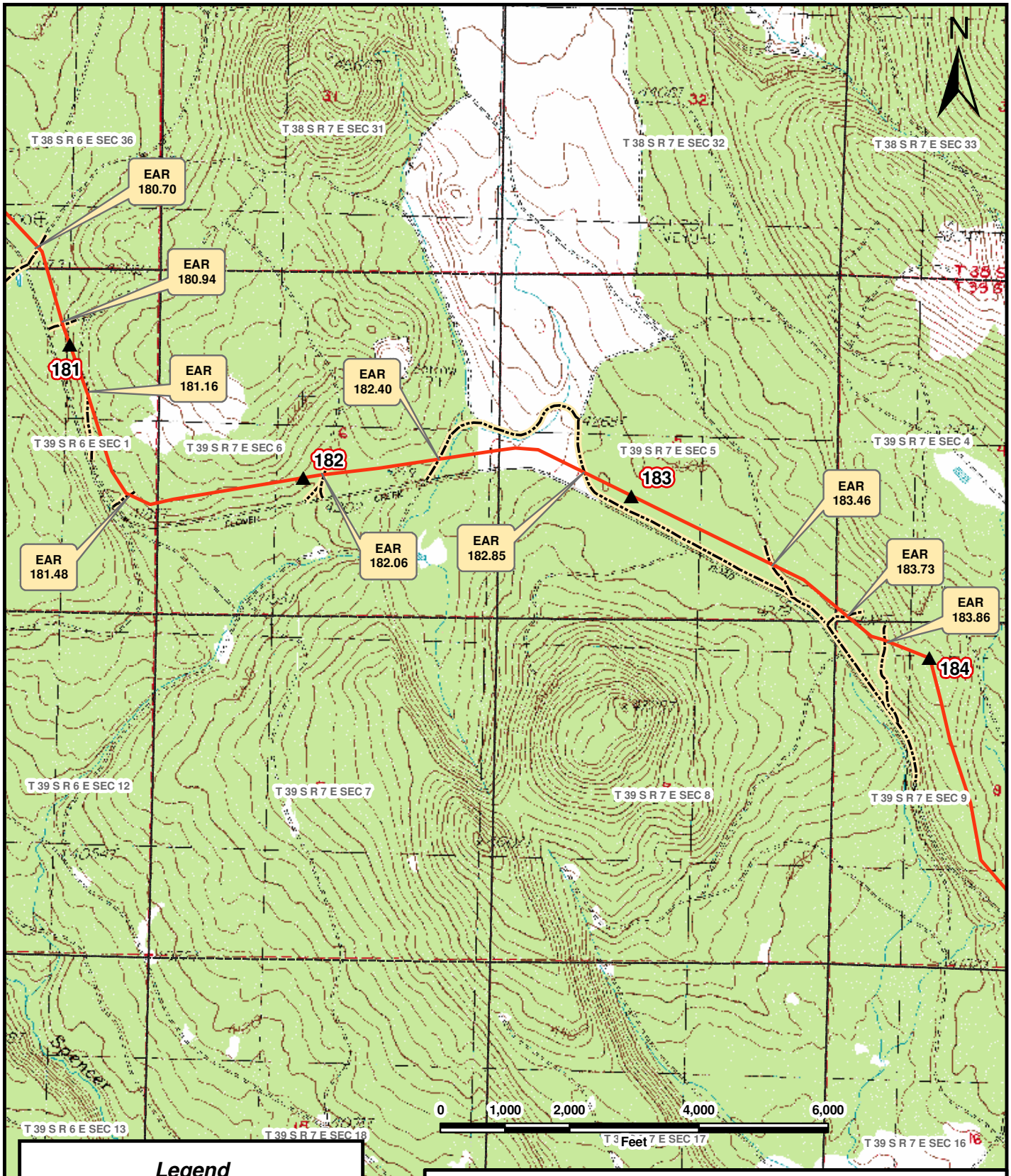

Legend

- ▲ Mileposts
- PCGP Proposed Line
- EAR = Existing Access Road
- PAR = Permanent Access Road
- TAR = Temporary Access Road

PACIFIC CONNECTOR GAS PIPELINE PROJECT
USGS QUAD BASED SITE LOCATION MAP
M.P. 180.7 TO M.P. 184.6
KLAMATH COUNTY, OREGON

Figure D-1

SHEET 50 OF 63

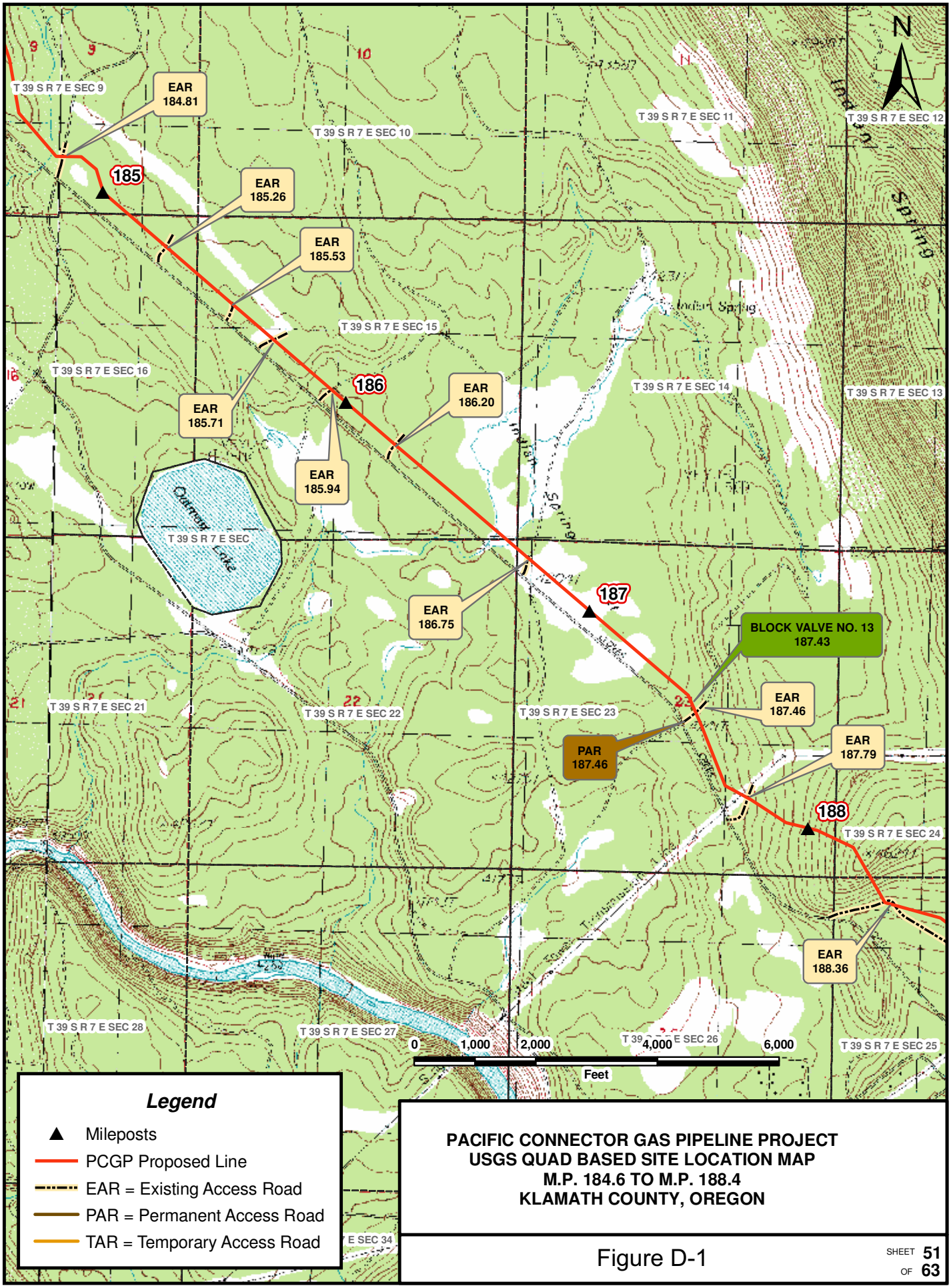

PACIFIC CONNECTOR GAS PIPELINE PROJECT
USGS QUAD BASED SITE LOCATION MAP
M.P. 184.6 TO M.P. 188.4
KLAMATH COUNTY, OREGON

Figure D-1

SHEET 51 OF 63

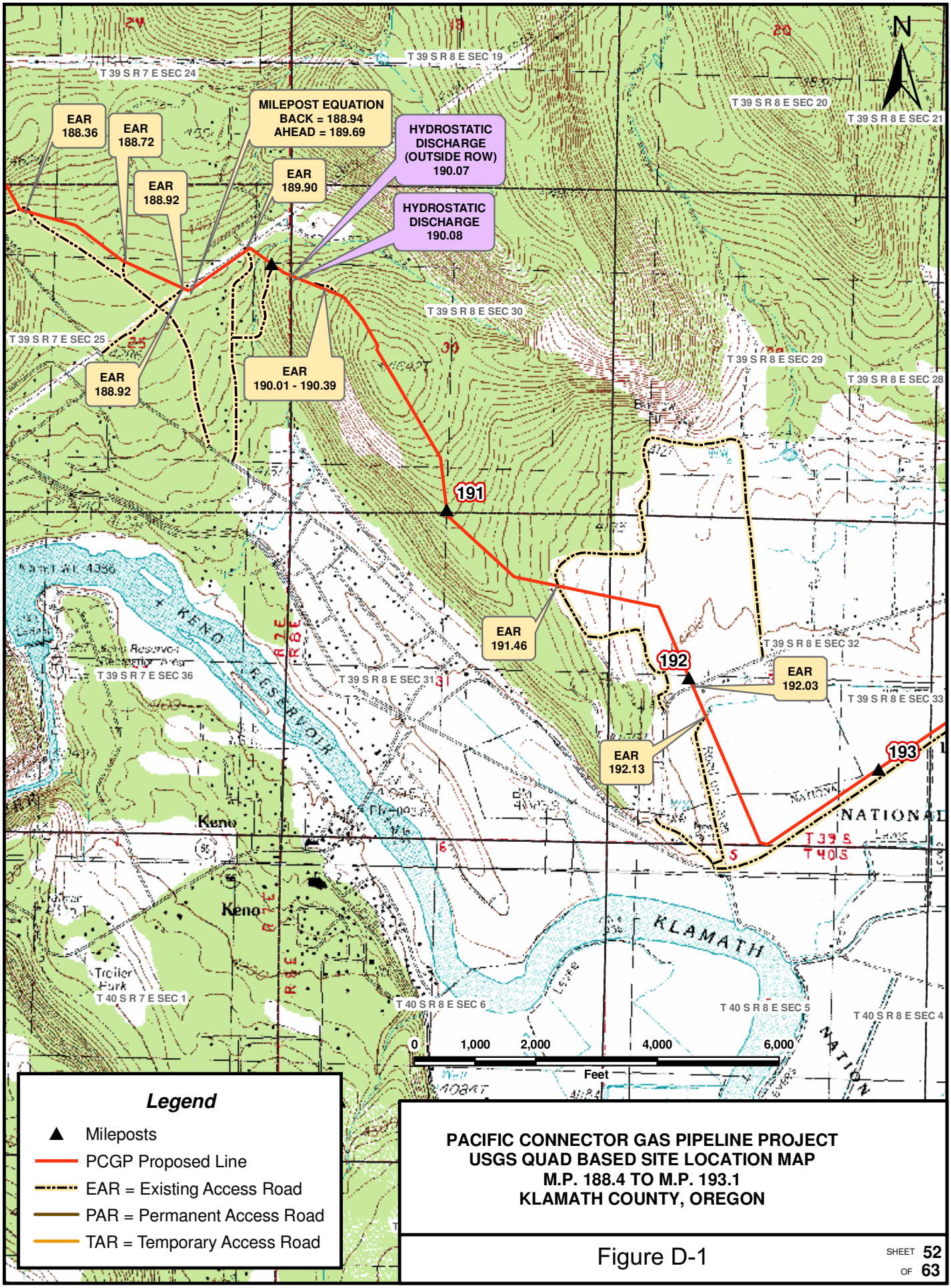

PACIFIC CONNECTOR GAS PIPELINE PROJECT
USGS QUAD BASED SITE LOCATION MAP
M.P. 188.4 TO M.P. 193.1
KLAMATH COUNTY, OREGON

Figure D-1

SHEET 52 OF 63

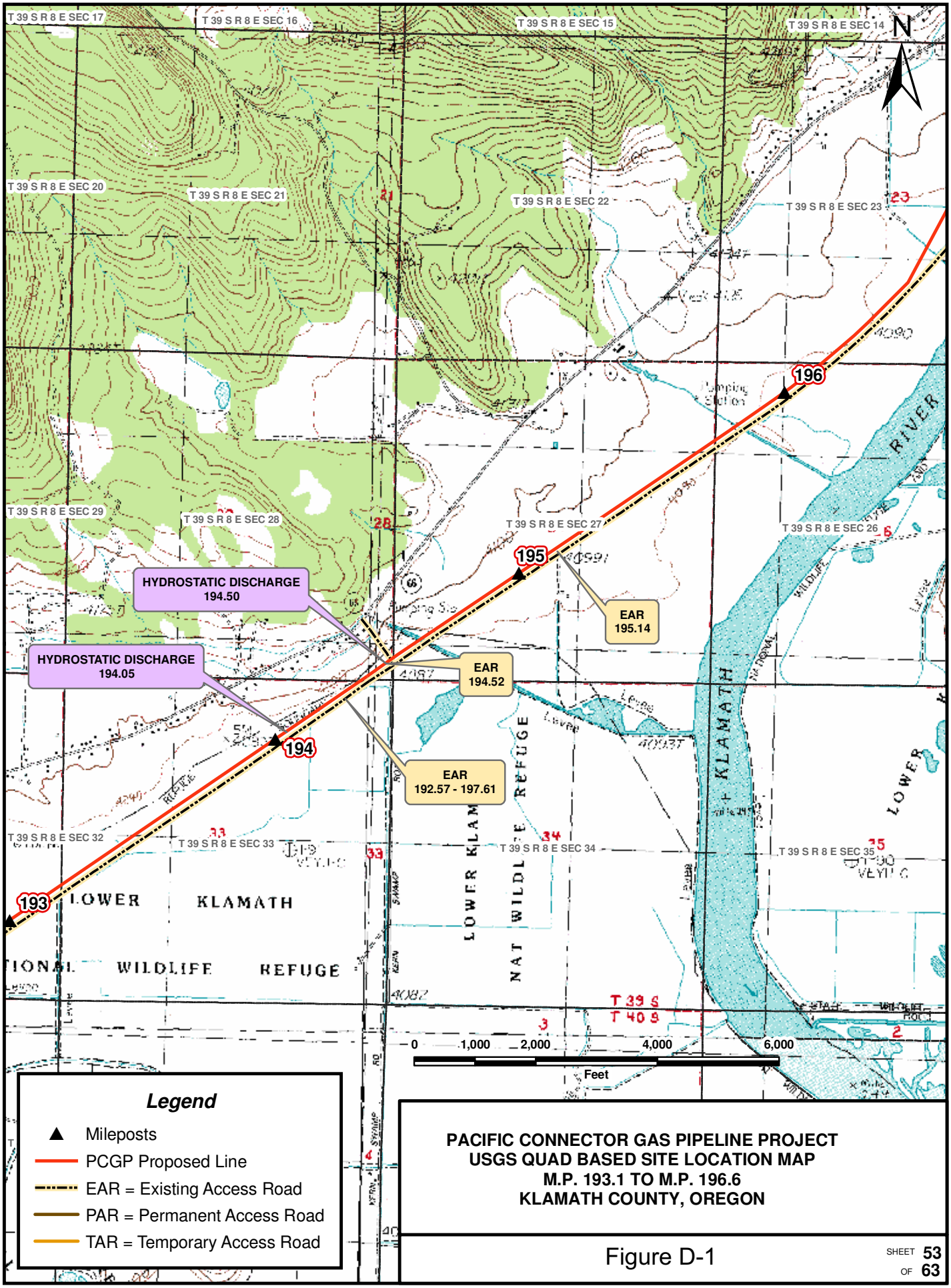

PACIFIC CONNECTOR GAS PIPELINE PROJECT
USGS QUAD BASED SITE LOCATION MAP
M.P. 193.1 TO M.P. 196.6
KLAMATH COUNTY, OREGON

Figure D-1

SHEET 53 OF 63

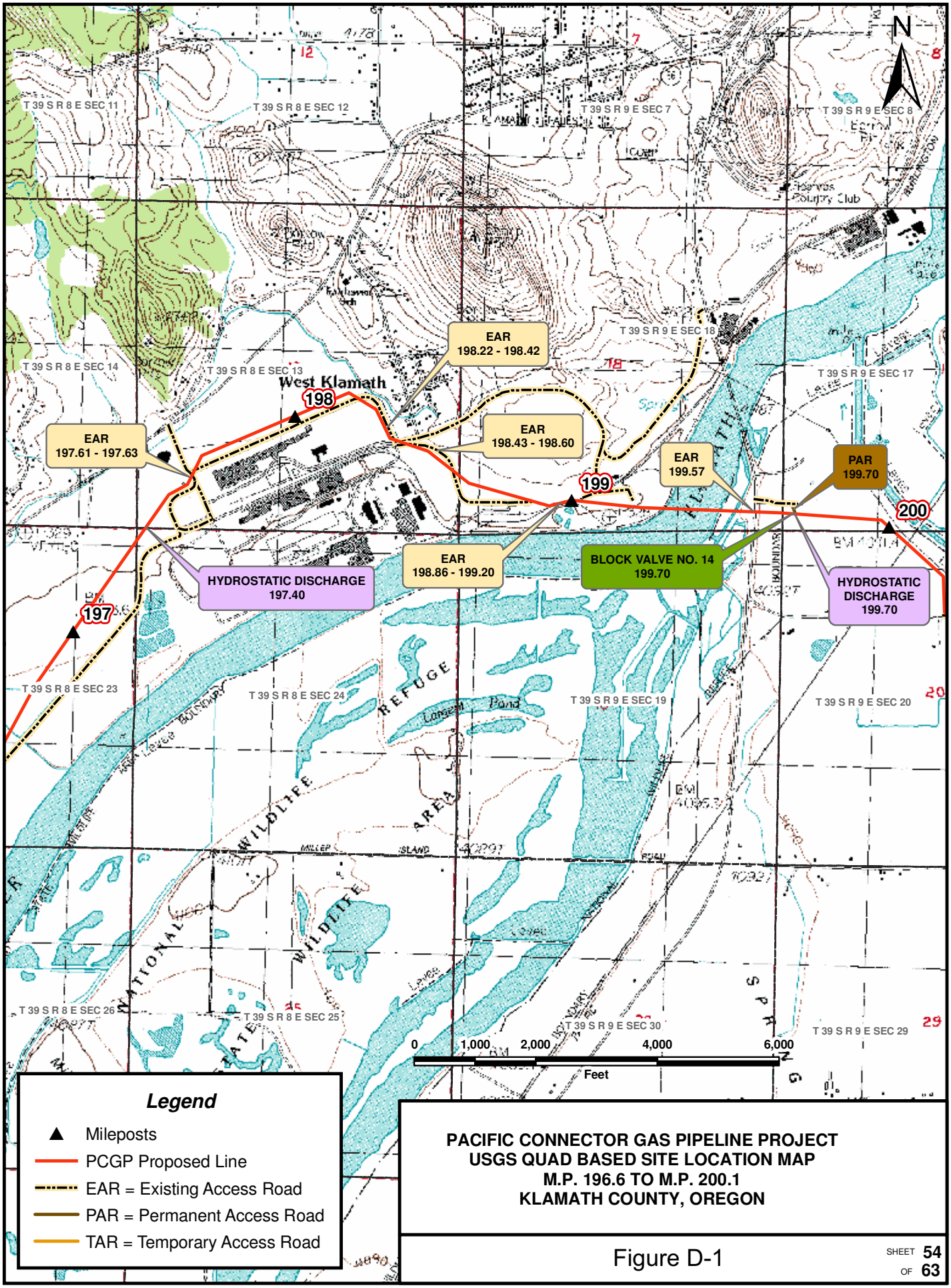

PACIFIC CONNECTOR GAS PIPELINE PROJECT
USGS QUAD BASED SITE LOCATION MAP
M.P. 196.6 TO M.P. 200.1
KLAMATH COUNTY, OREGON

Figure D-1

SHEET 54 OF 63

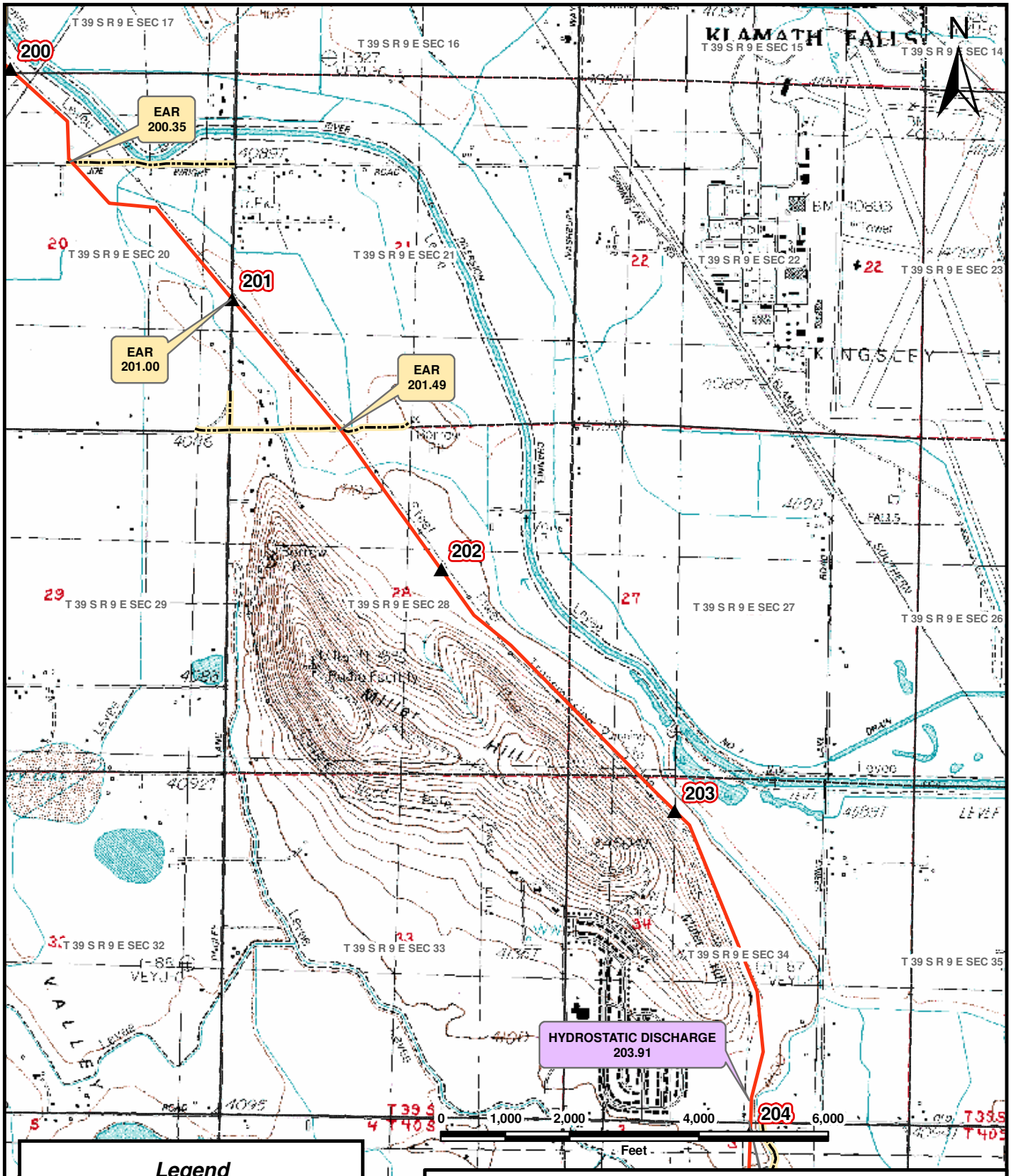

Legend

- ▲ Mileposts
- PCGP Proposed Line
- EAR = Existing Access Road
- PAR = Permanent Access Road
- TAR = Temporary Access Road

PACIFIC CONNECTOR GAS PIPELINE PROJECT
USGS QUAD BASED SITE LOCATION MAP
M.P. 200.1 TO M.P. 203.9
KLAMATH COUNTY, OREGON

Figure D-1

SHEET 55 OF 63

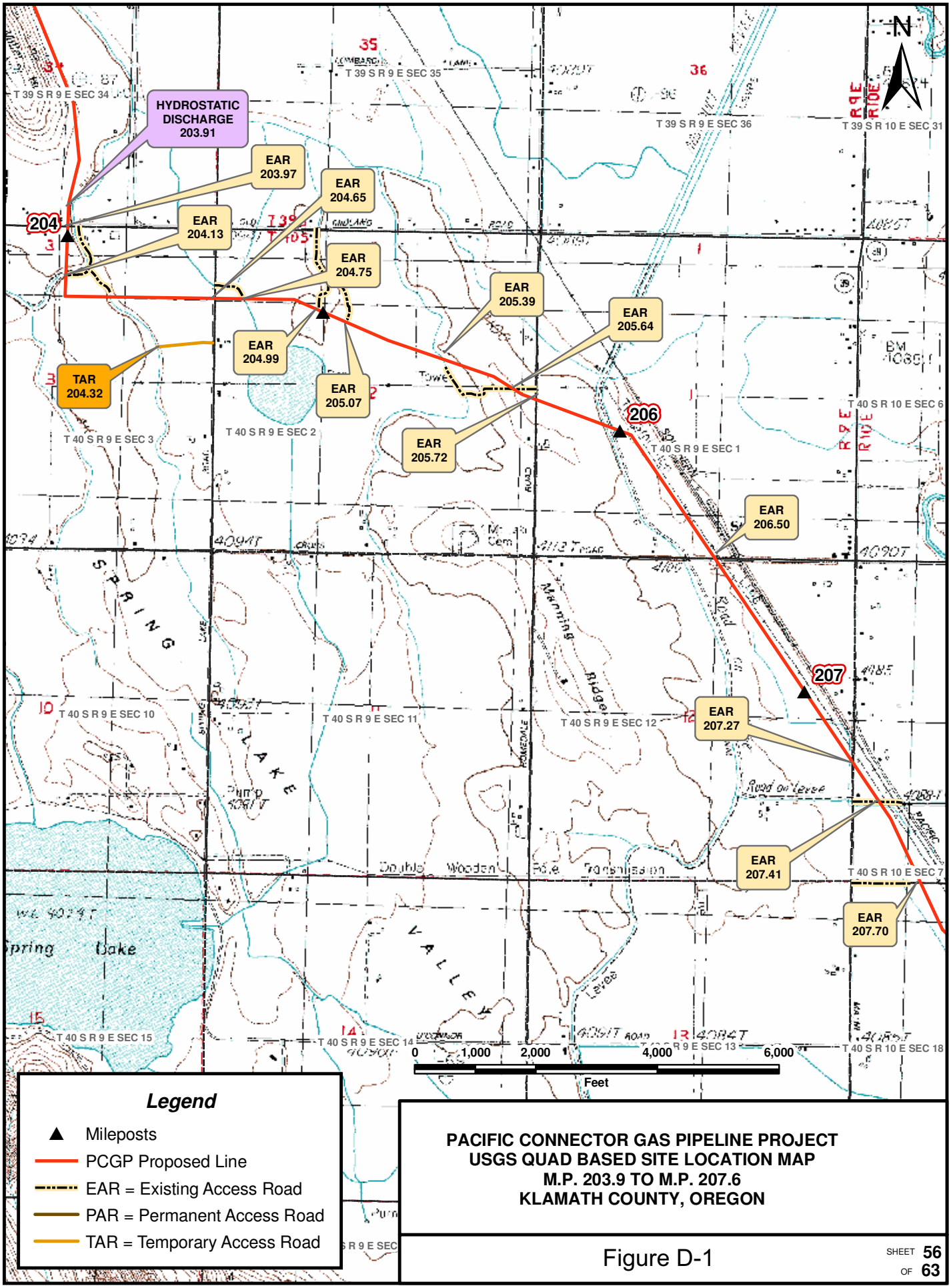

PACIFIC CONNECTOR GAS PIPELINE PROJECT
USGS QUAD BASED SITE LOCATION MAP
M.P. 203.9 TO M.P. 207.6
KLAMATH COUNTY, OREGON

Figure D-1

SHEET 56 OF 63

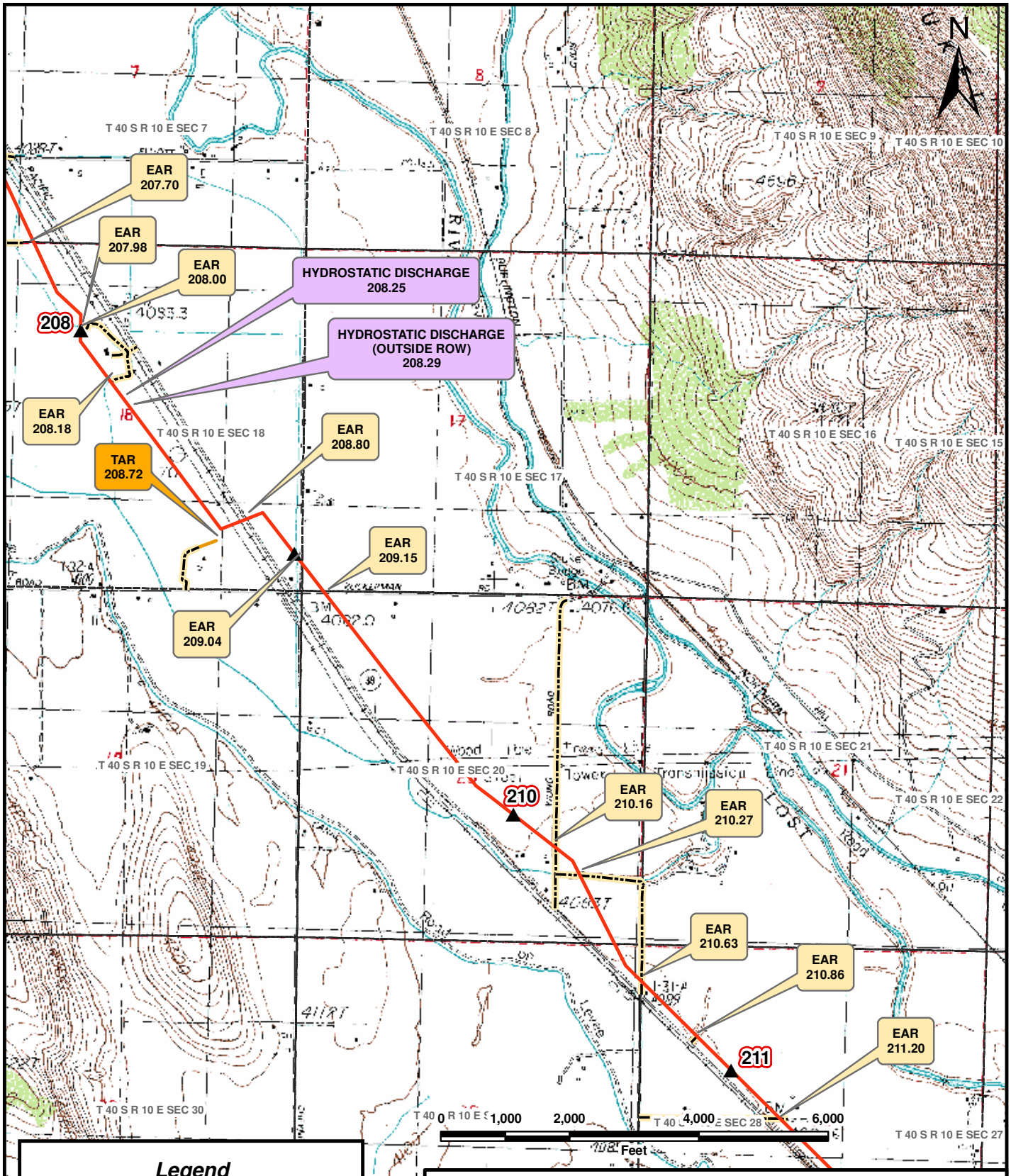

Legend

- ▲ Mileposts
- PCGP Proposed Line
- EAR = Existing Access Road
- PAR = Permanent Access Road
- TAR = Temporary Access Road

PACIFIC CONNECTOR GAS PIPELINE PROJECT
USGS QUAD BASED SITE LOCATION MAP
M.P. 207.6 TO M.P. 211.1
KLAMATH COUNTY, OREGON

Figure D-1

SHEET 57 OF 63

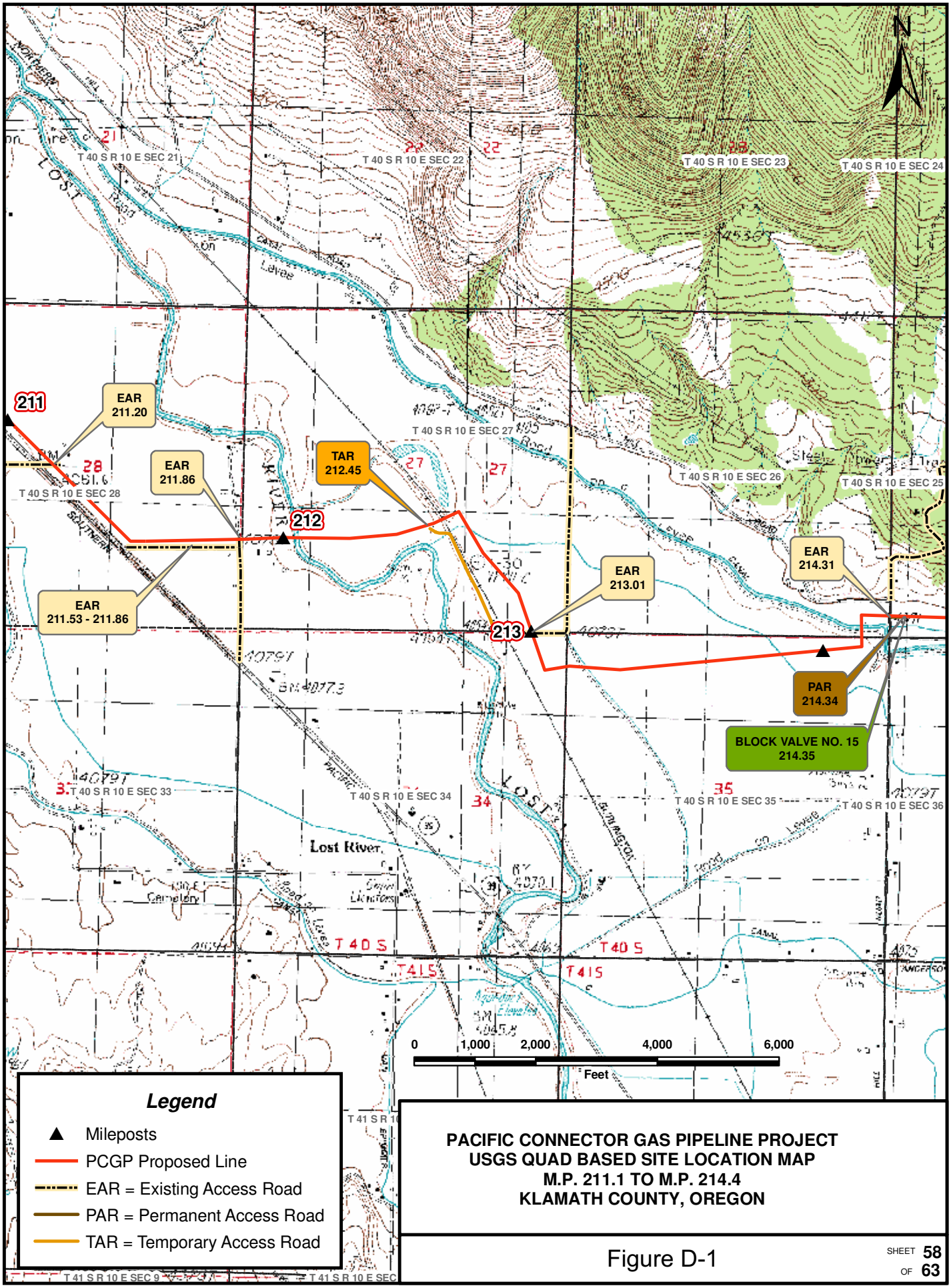

PACIFIC CONNECTOR GAS PIPELINE PROJECT
USGS QUAD BASED SITE LOCATION MAP
M.P. 211.1 TO M.P. 214.4
KLAMATH COUNTY, OREGON

Figure D-1

SHEET 58 OF 63

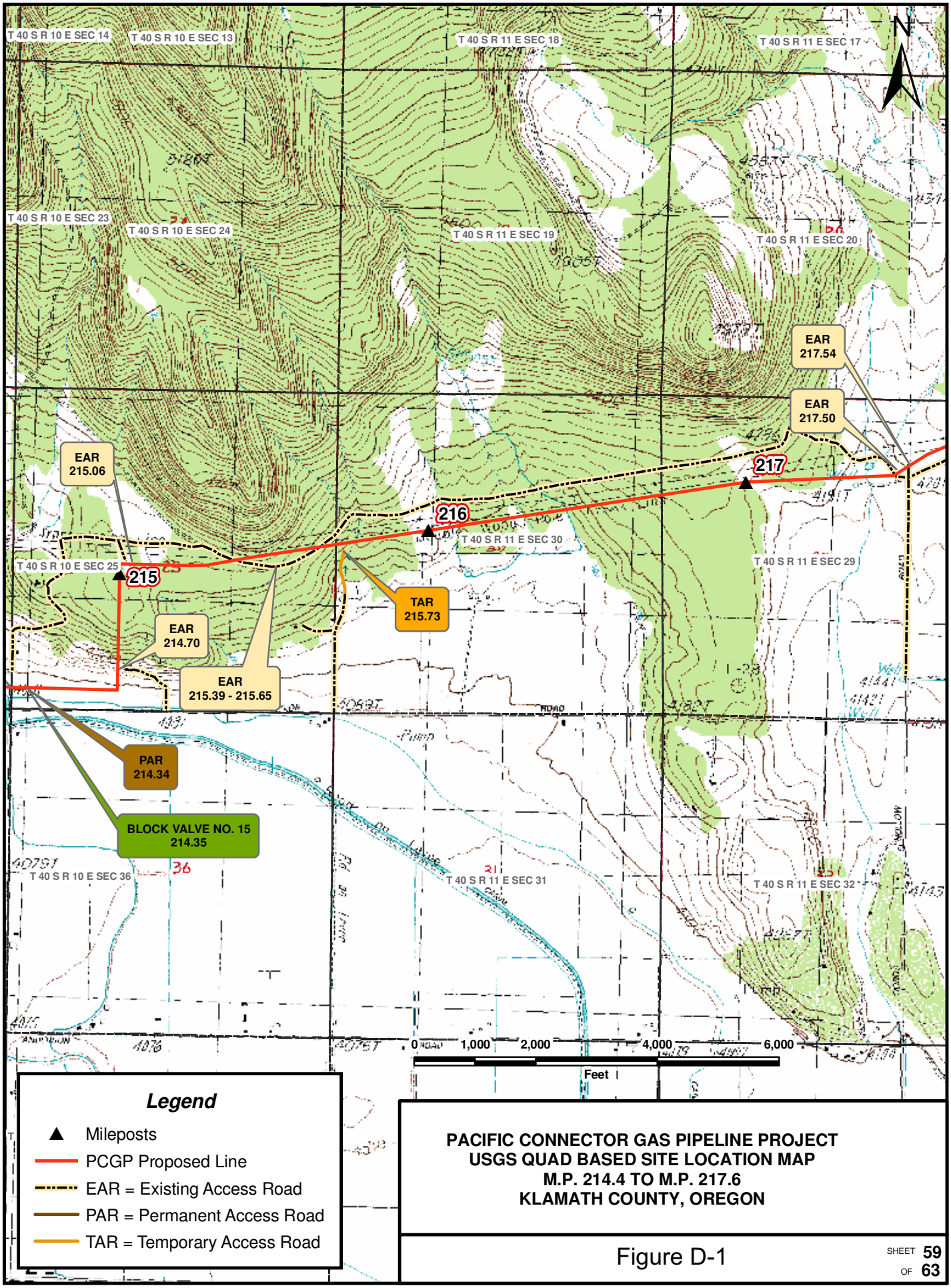

PACIFIC CONNECTOR GAS PIPELINE PROJECT
USGS QUAD BASED SITE LOCATION MAP
M.P. 214.4 TO M.P. 217.6
KLAMATH COUNTY, OREGON

Figure D-1

SHEET 59 OF 63

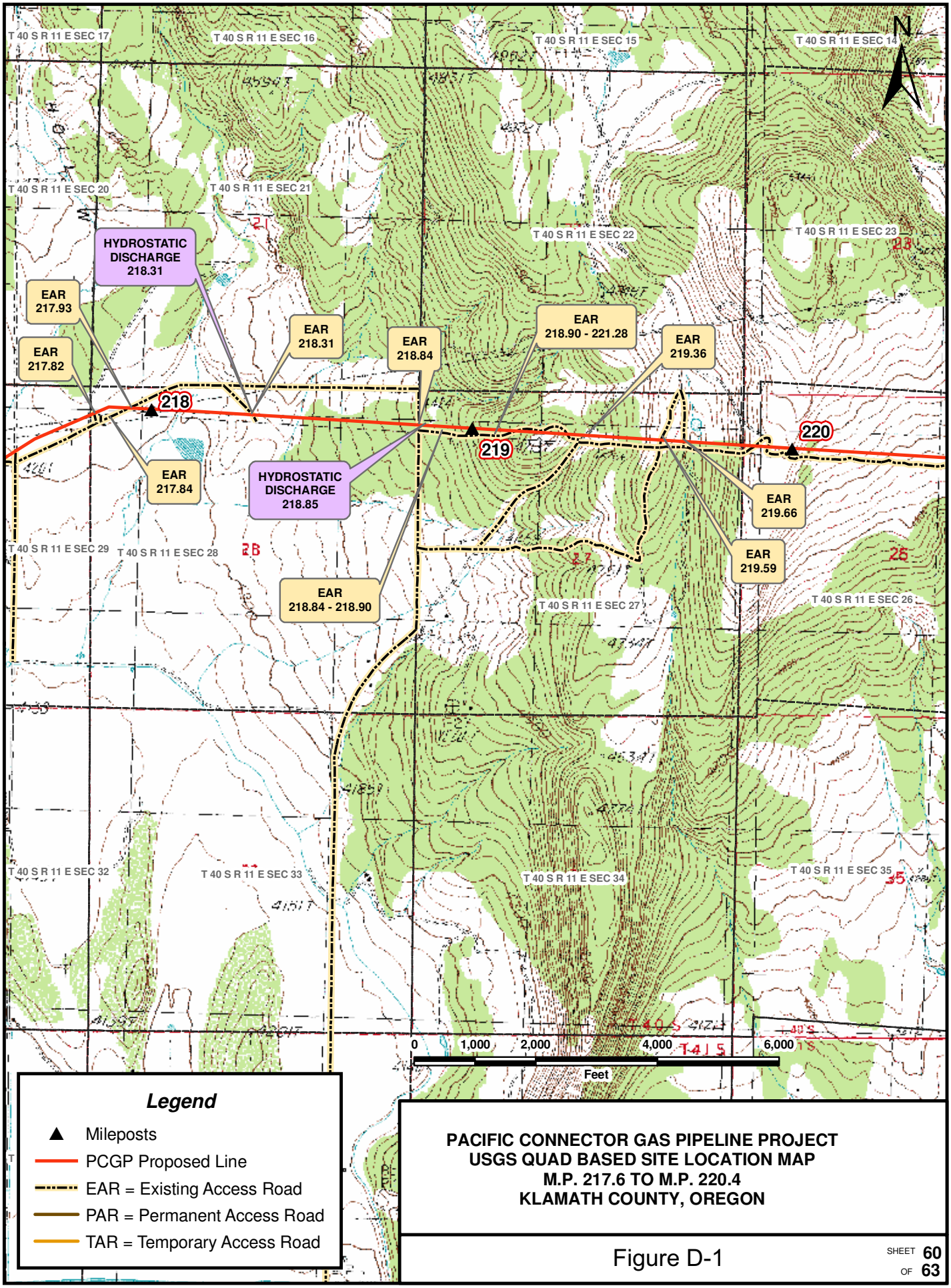

PACIFIC CONNECTOR GAS PIPELINE PROJECT
USGS QUAD BASED SITE LOCATION MAP
M.P. 217.6 TO M.P. 220.4
KLAMATH COUNTY, OREGON

Figure D-1

SHEET 60 OF 63

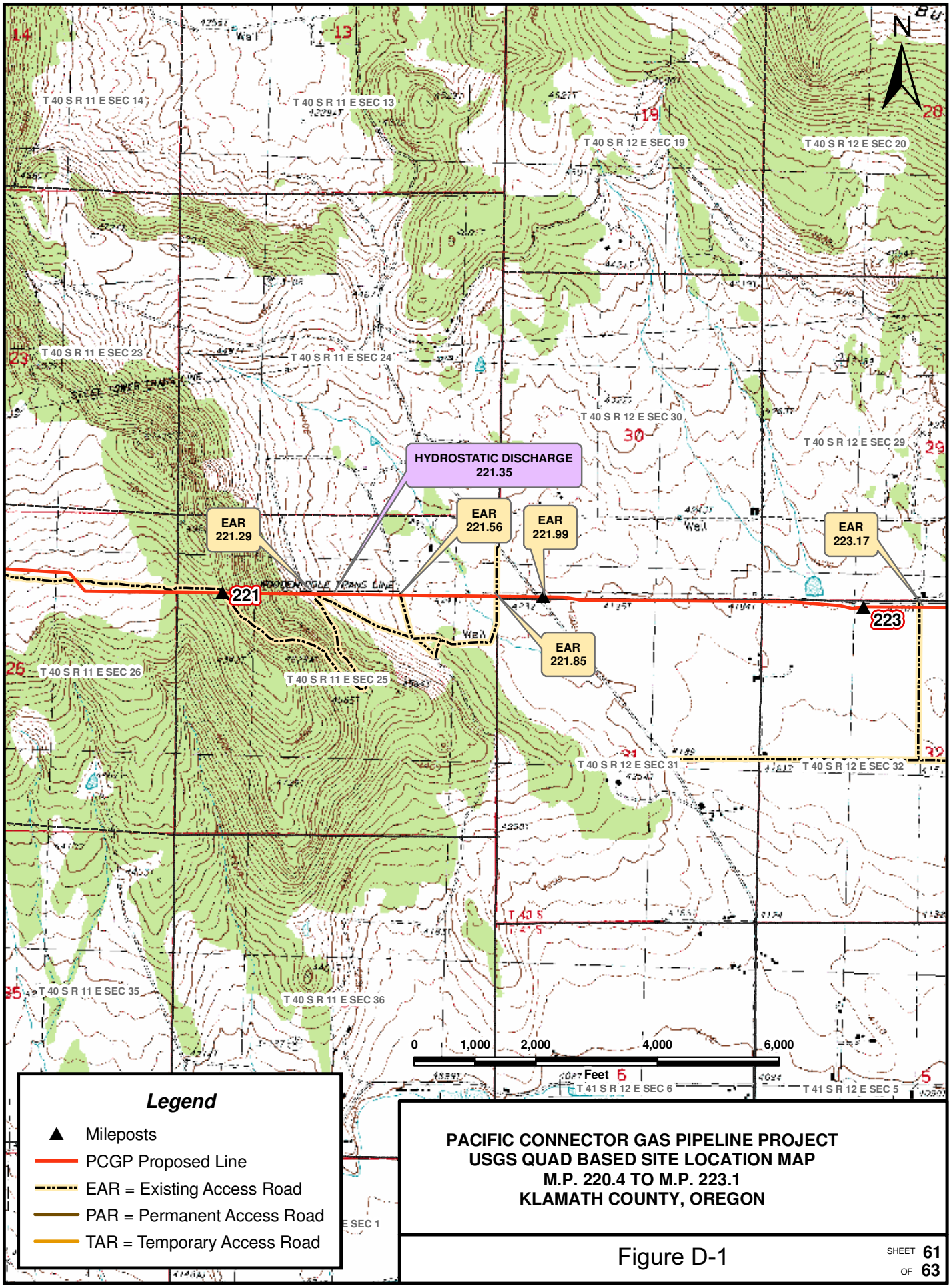

PACIFIC CONNECTOR GAS PIPELINE PROJECT
USGS QUAD BASED SITE LOCATION MAP
M.P. 220.4 TO M.P. 223.1
KLAMATH COUNTY, OREGON

Figure D-1

SHEET 61 OF 63

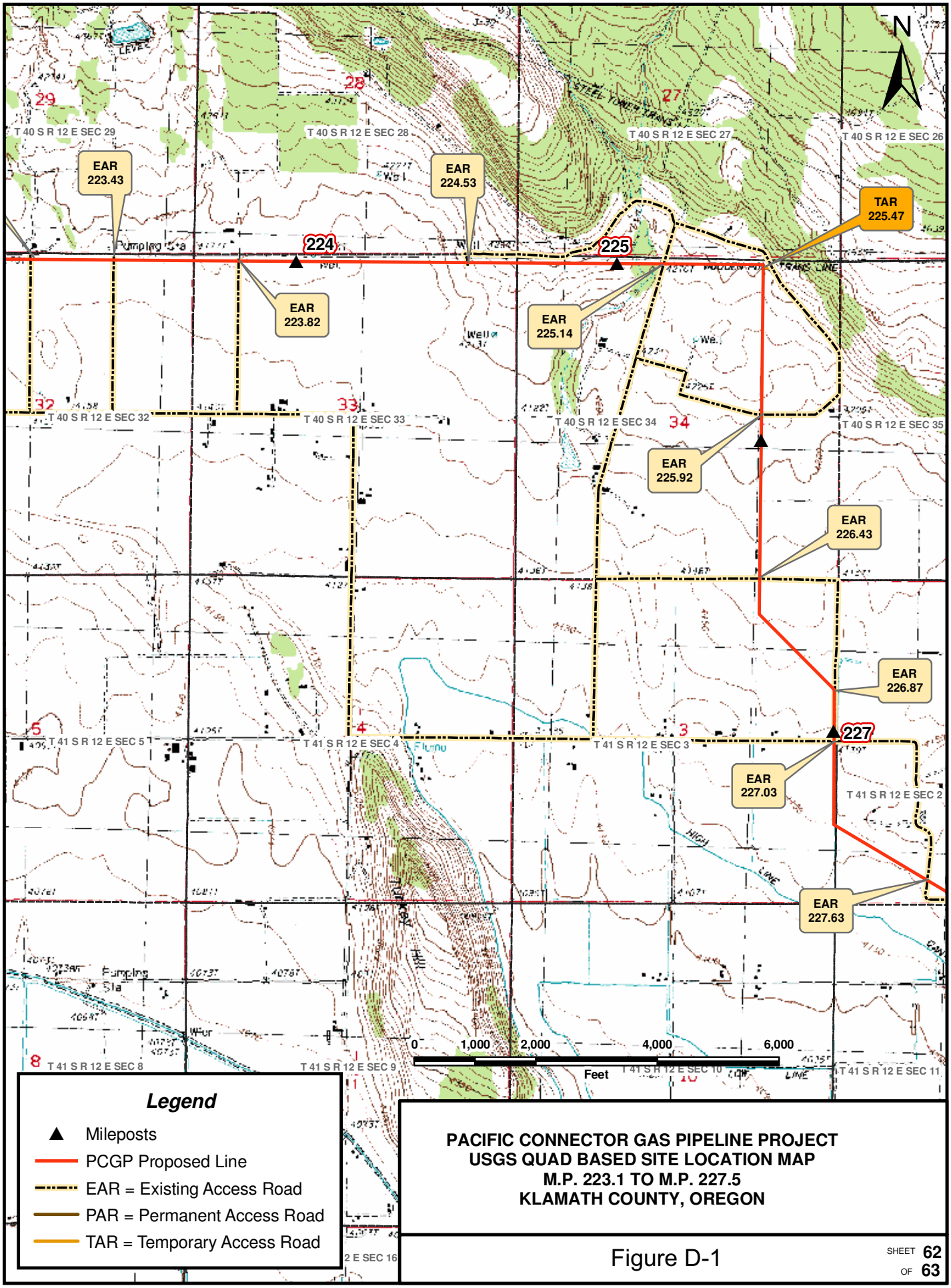

PACIFIC CONNECTOR GAS PIPELINE PROJECT
USGS QUAD BASED SITE LOCATION MAP
M.P. 223.1 TO M.P. 227.5
KLAMATH COUNTY, OREGON

Figure D-1

SHEET 62 OF 63

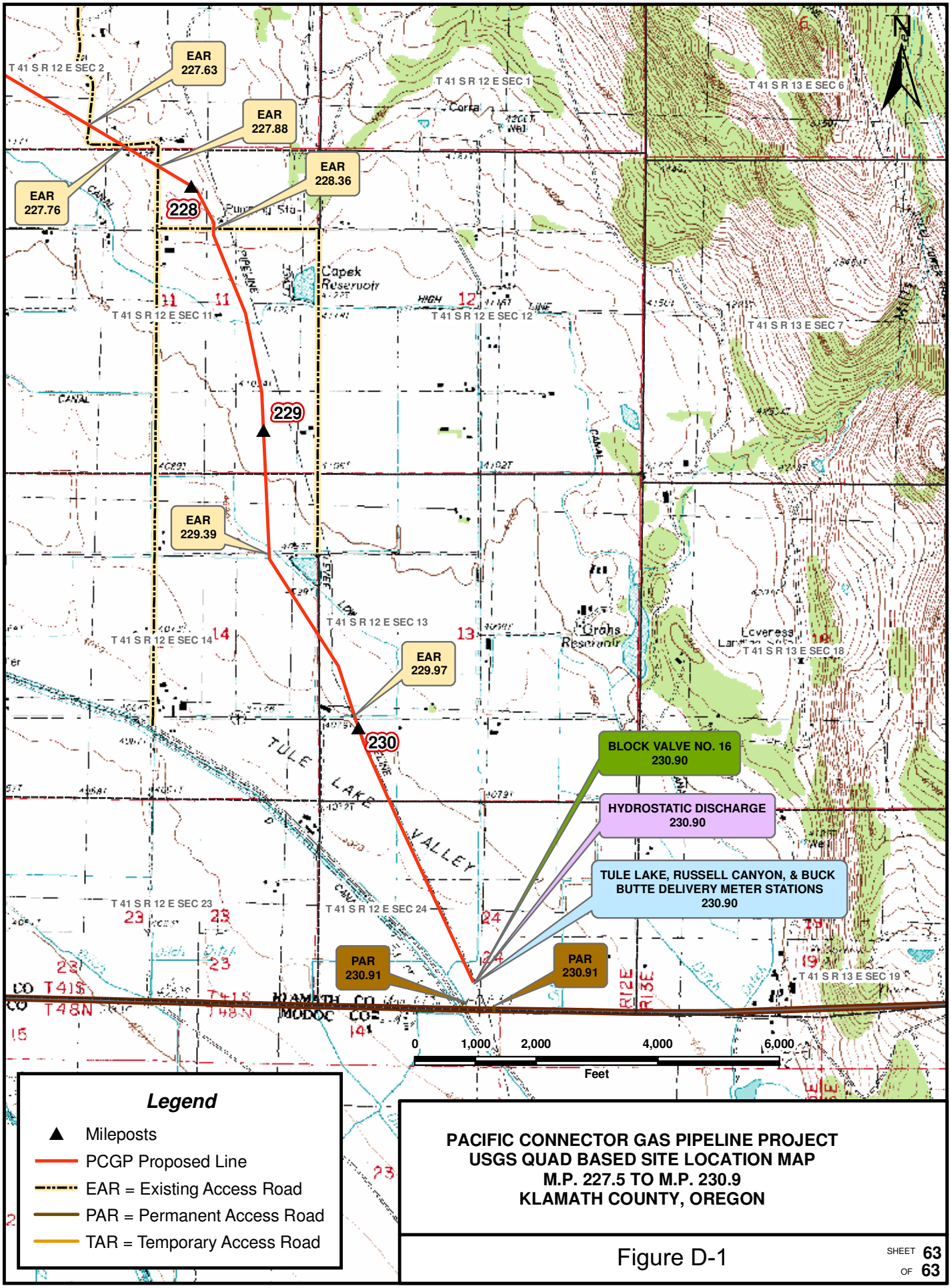

PACIFIC CONNECTOR GAS PIPELINE PROJECT
USGS QUAD BASED SITE LOCATION MAP
M.P. 227.5 TO M.P. 230.9
KLAMATH COUNTY, OREGON

Figure D-1

SHEET 63 OF 63