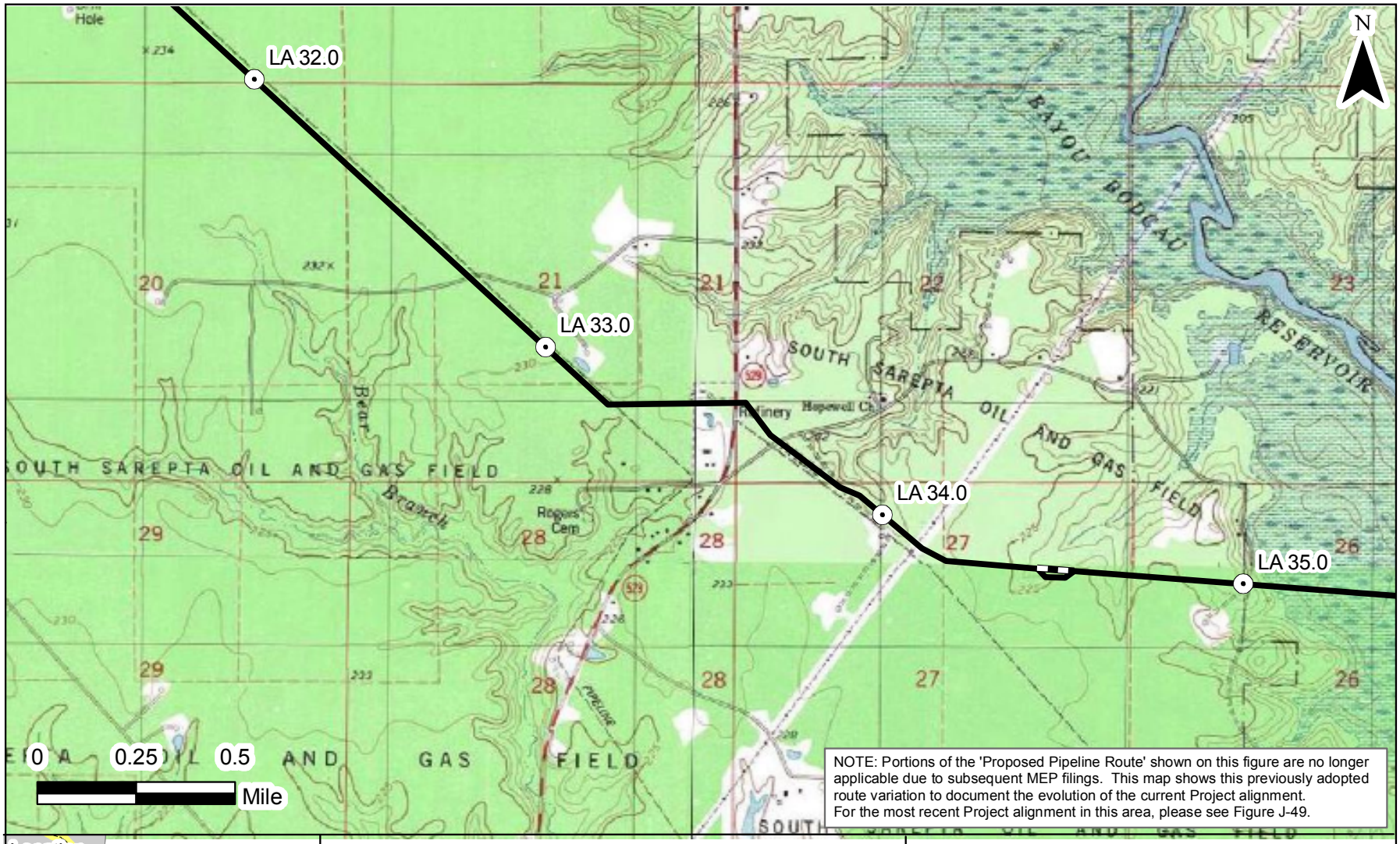

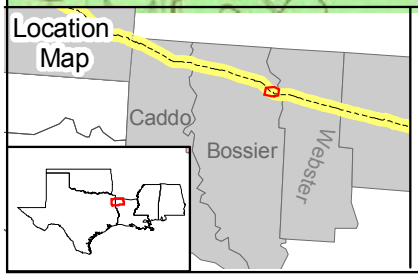

Legend

Proposed Pipeline Route

Original Pipeline Route

MIDCONTINENT EXPRESS PIPELINE PROJECT

Appendix J-2

MP LA 34.5 to MP LA 34.6 Reroute

DATE: May 2008	Figure J-50

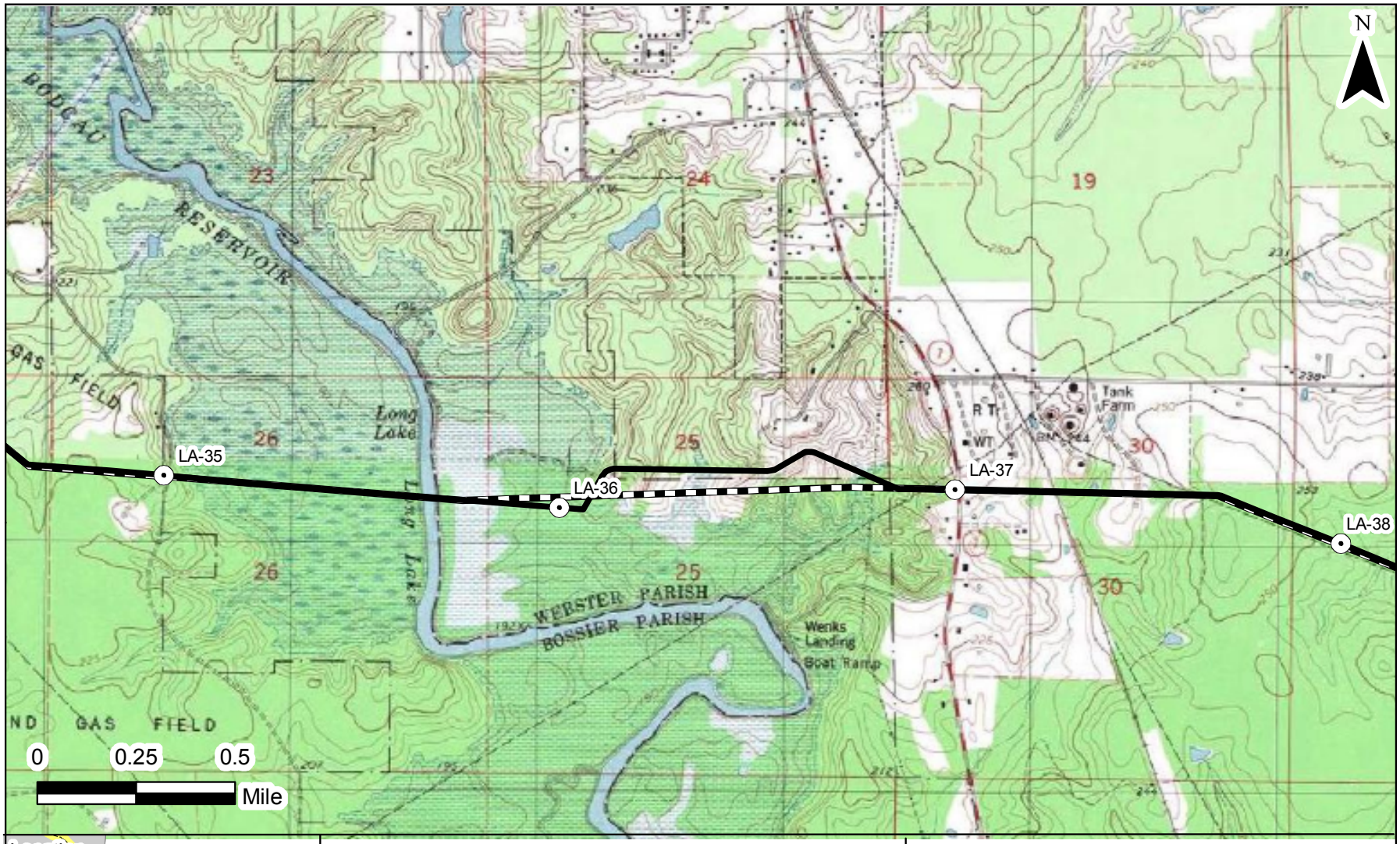

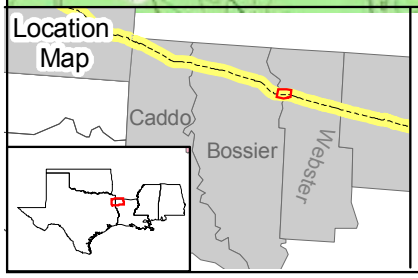

Legend

Proposed Pipeline Route

Original Pipeline Route

MIDCONTINENT EXPRESS PIPELINE PROJECT

Appendix J-2

MP LA 35.8 to MP LA 36.9 Reroute

DATE: May 2008	Figure J-51

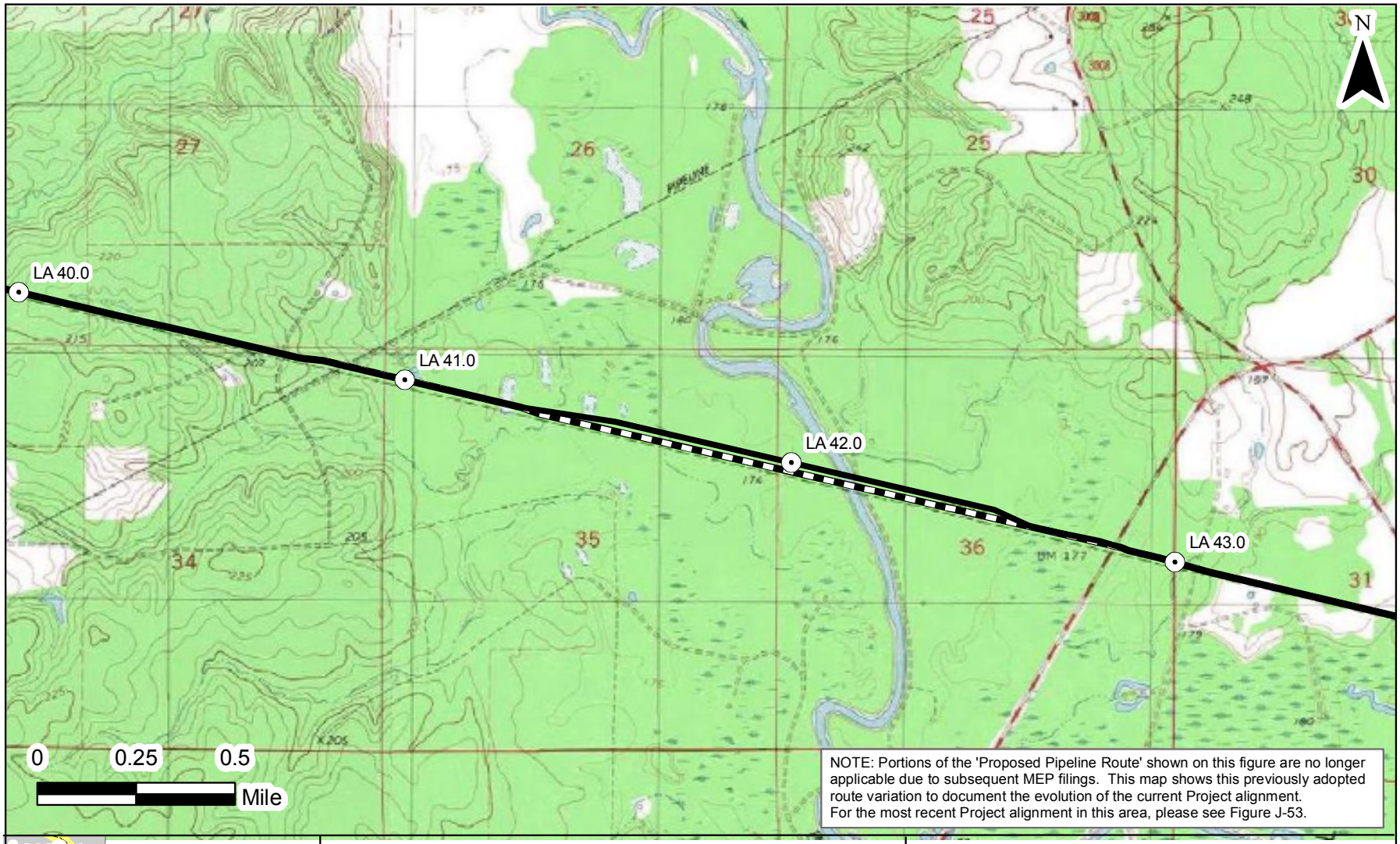

NOTE: Portions of the 'Proposed Pipeline Route' shown on this figure are no longer applicable due to subsequent MEP filings. This map shows this previously adopted route variation to document the evolution of the current Project alignment. For the most recent Project alignment in this area, please see Figure J-53.

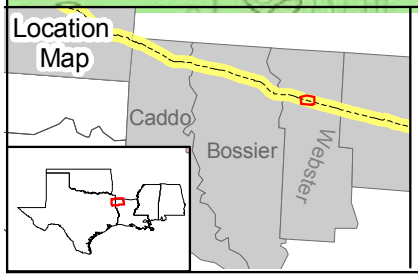

Legend

Proposed Pipeline Route

Original Pipeline Route

MIDCONTINENT EXPRESS PIPELINE PROJECT

Appendix J-2

MP LA 41.3 to MP LA 42.5 Reroute

DATE: May 2008	Figure J-52

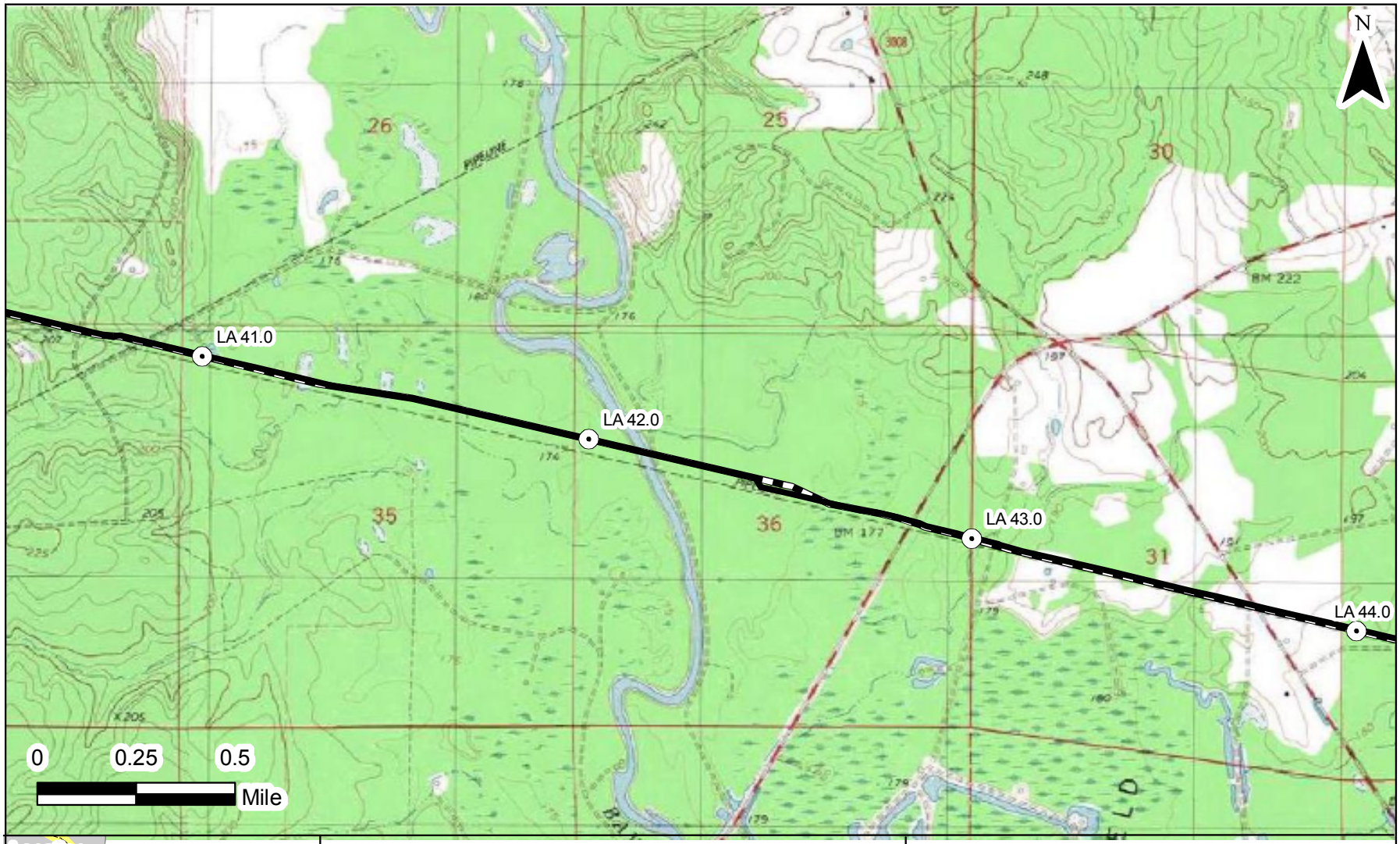

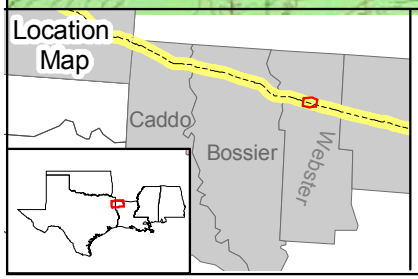

Legend

Proposed Pipeline Route

Original Pipeline Route

MIDCONTINENT EXPRESS PIPELINE PROJECT

Appendix J-2

MP LA 42.4 to MP LA 43.1 Reroute

DATE: May 2008	Figure J-53

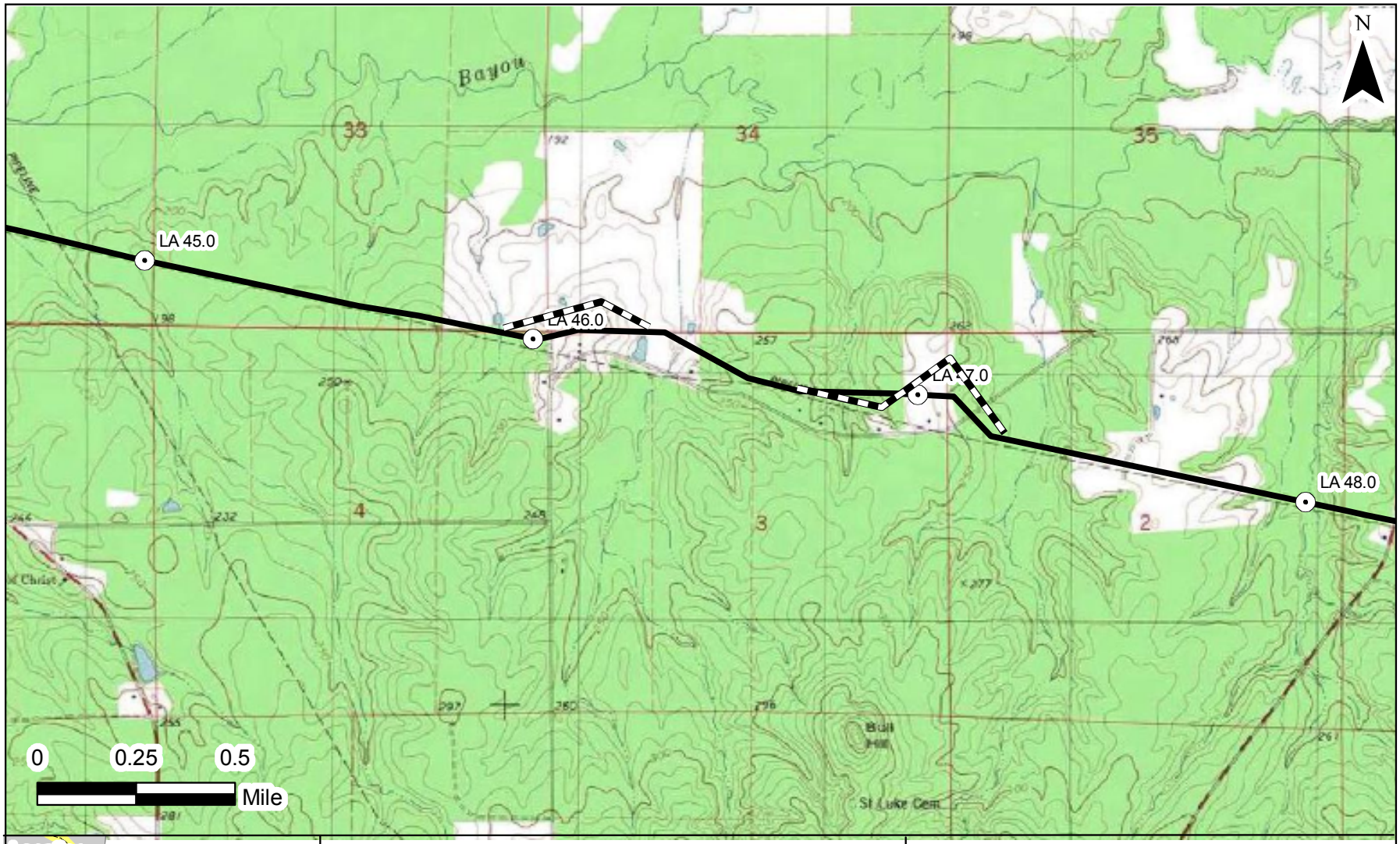

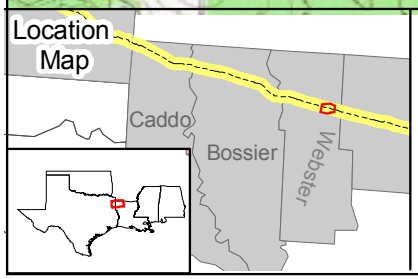

Legend

Proposed Pipeline Route

Original Pipeline Route

MIDCONTINENT EXPRESS PIPELINE PROJECT

Appendix J-2

MP LA 45.9 to MP LA 46.6 Reroute
MP LA 46.9 to MP LA 47.2 Reroute

DATE: May 2008	Figure J-54

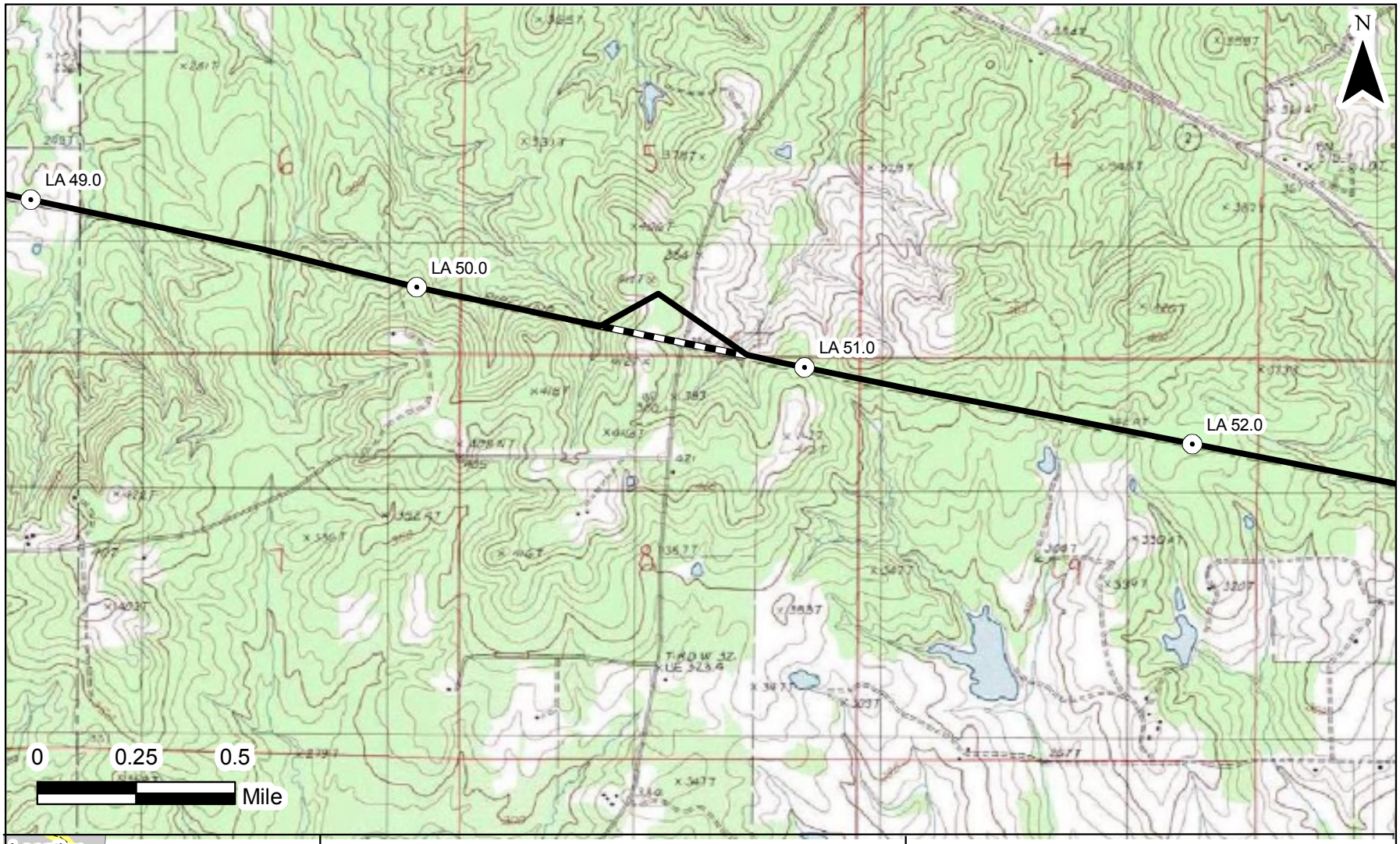

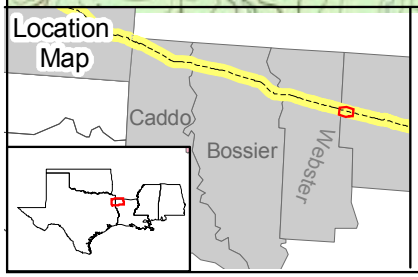

Legend

Proposed Pipeline Route

Original Pipeline Route

MIDCONTINENT EXPRESS PIPELINE PROJECT

Appendix J-2

MP LA 50.5 to MP LA 50.9 Reroute

DATE: May 2008	Figure J-55

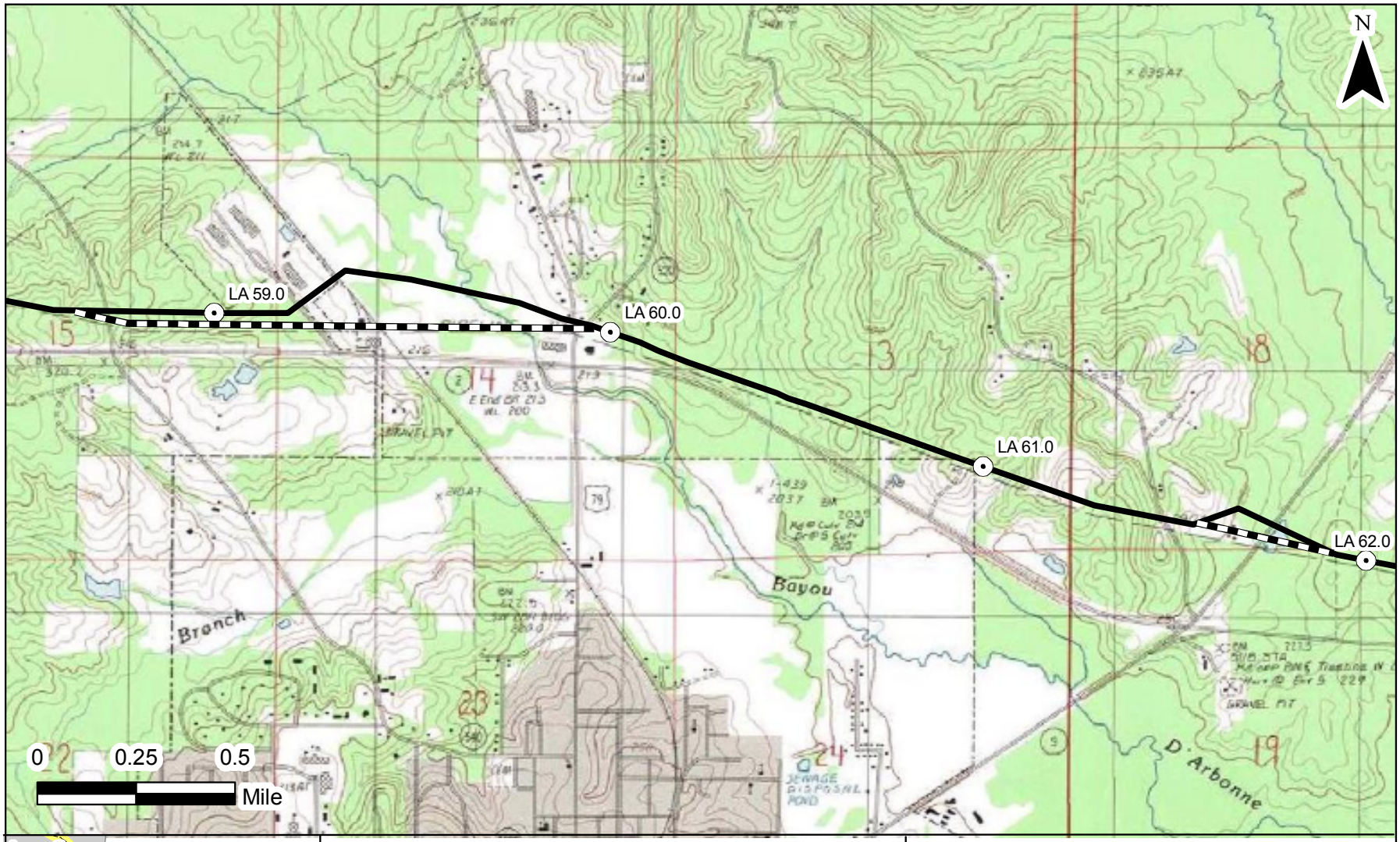

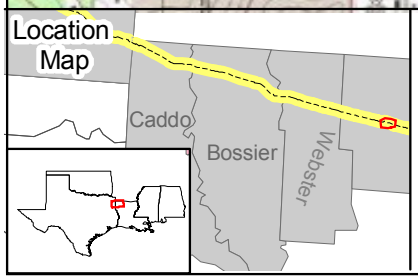

Legend

Proposed Pipeline Route

Original Pipeline Route

MIDCONTINENT EXPRESS PIPELINE PROJECT

Appendix J-2

MP LA 58.6 to MP LA 59.9 Reroute
MP LA 61.7 to MP LA 61.9 Reroute

DATE: May 2008	Figure J-56

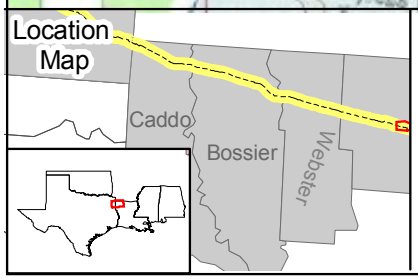

Legend

Proposed Pipeline Route

Original Pipeline Route

MIDCONTINENT EXPRESS PIPELINE PROJECT

Appendix J-2

MP LA 62.5 to MP LA 64.0 Reroute

DATE: May 2008	Figure J-57

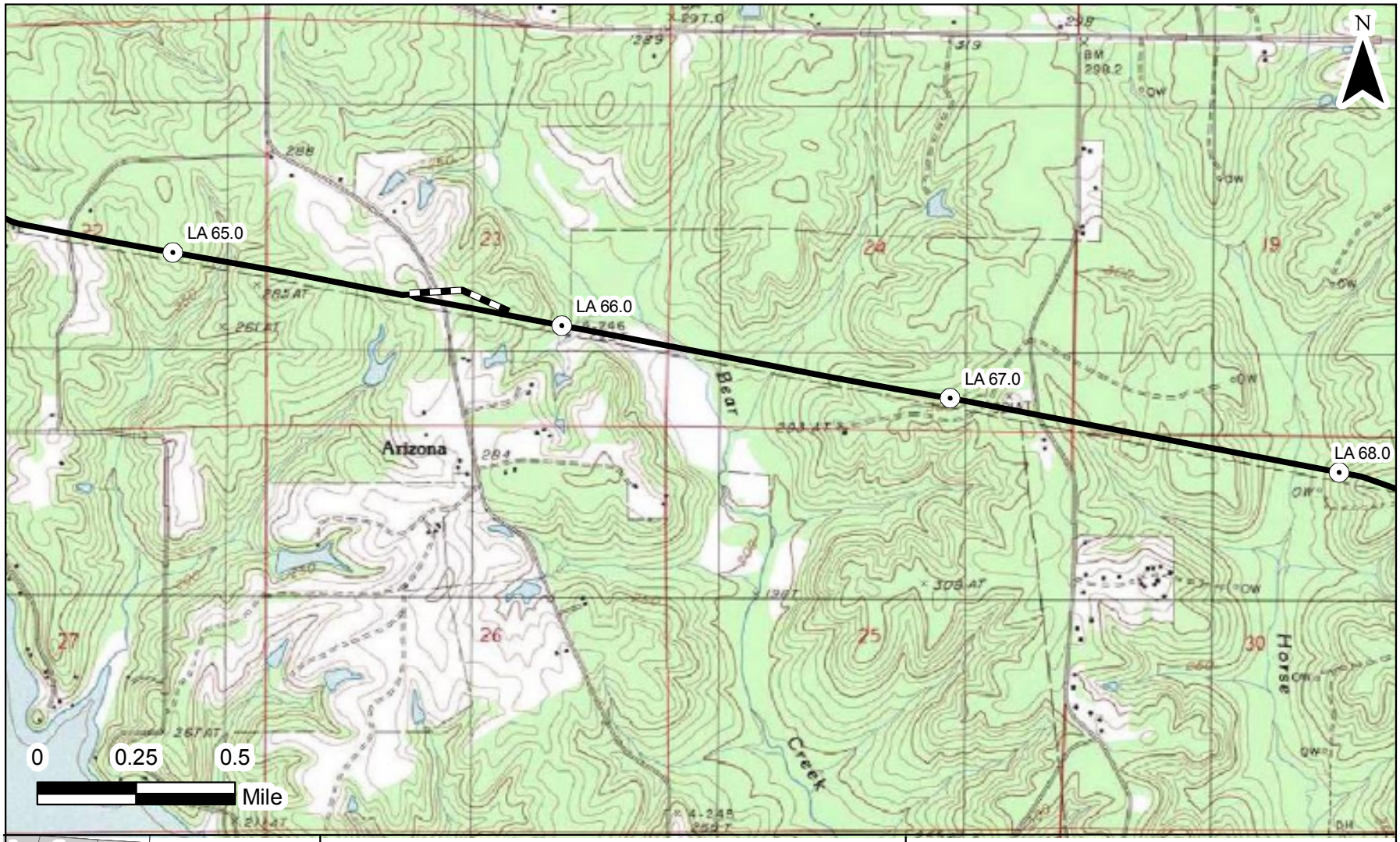

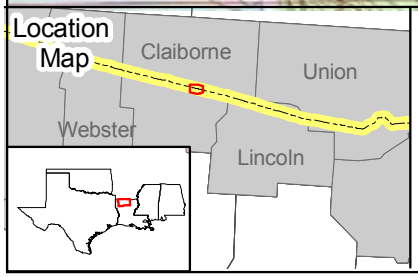

Legend

Proposed Pipeline Route

Original Pipeline Route

MIDCONTINENT EXPRESS PIPELINE PROJECT

Appendix J-2

MP LA 65.8 to MP LA 65.9 Reroute

DATE: May 2008	Figure J-58