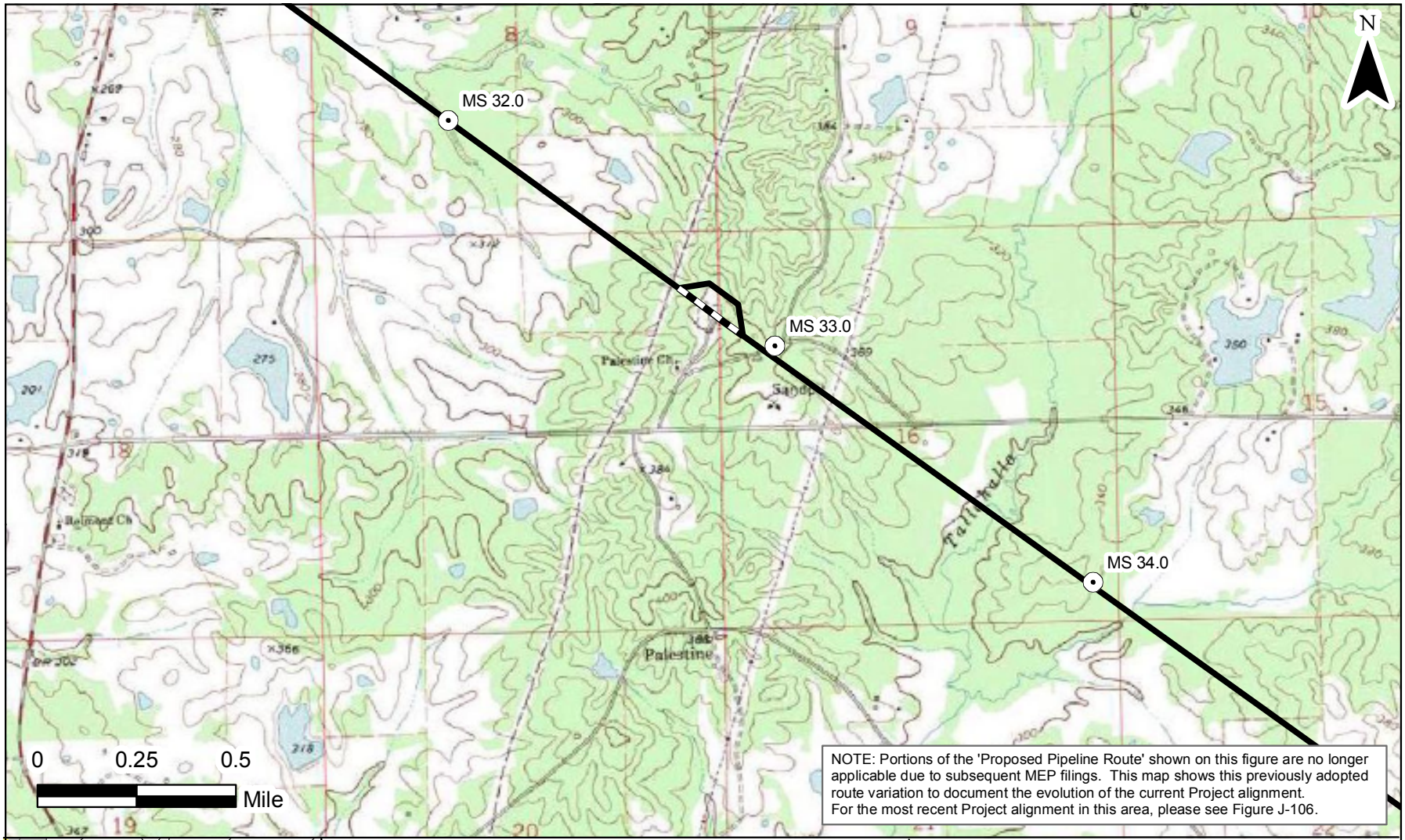

NOTE: Portions of the 'Proposed Pipeline Route' shown on this figure are no longer applicable due to subsequent MEP filings. This map shows this previously adopted route variation to document the evolution of the current Project alignment.
For the most recent Project alignment in this area, please see Figure J-106.

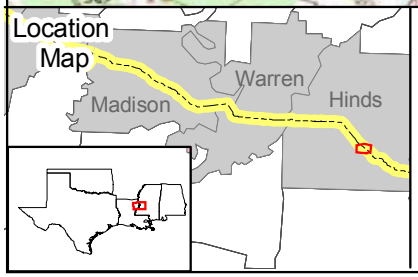

Legend

Proposed Pipeline Route

Original Pipeline Route

MIDCONTINENT EXPRESS PIPELINE PROJECT

Appendix J-2

MP MS 32.8 to MP MS 32.9 Reroute

DATE: May 2008	Figure J-107

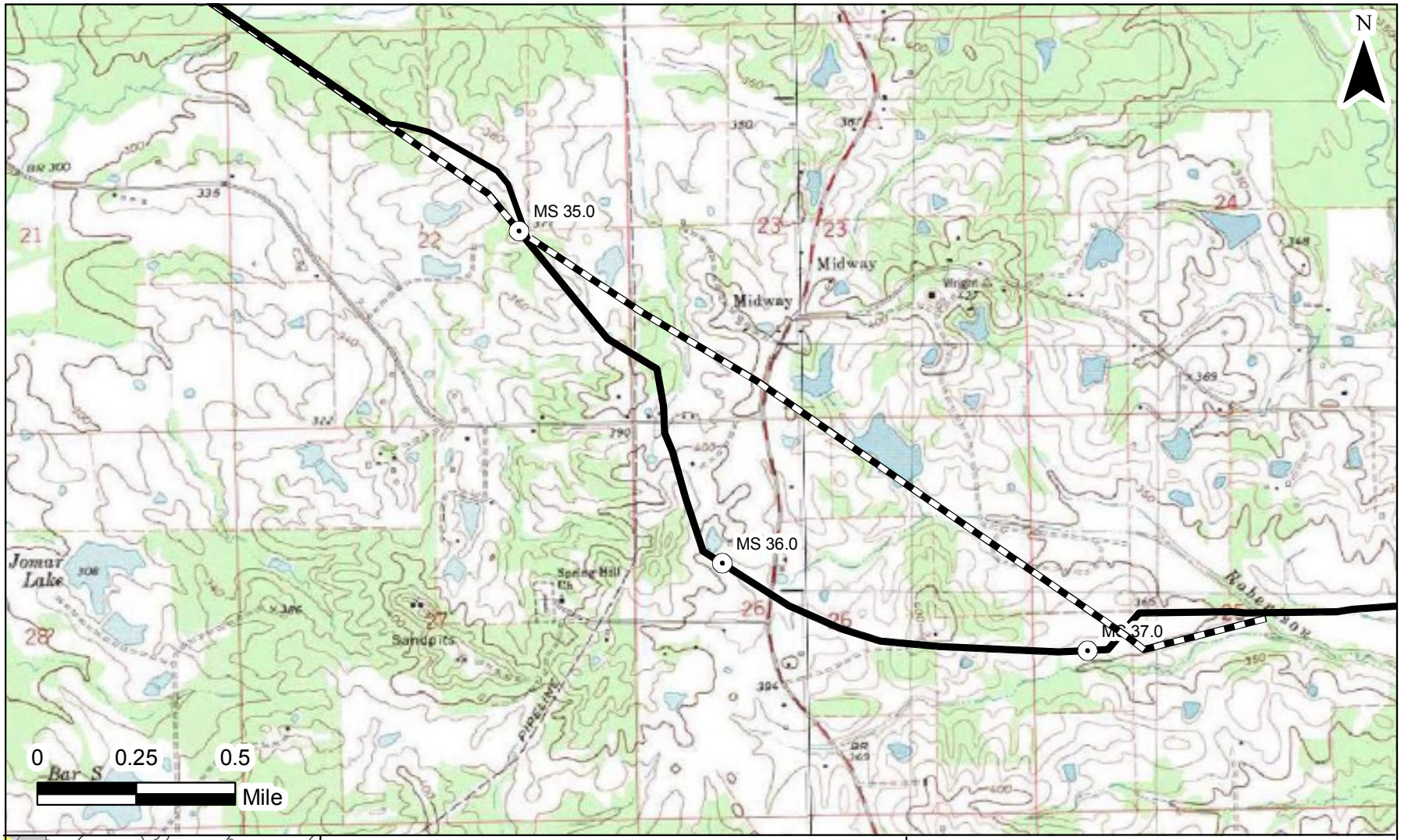

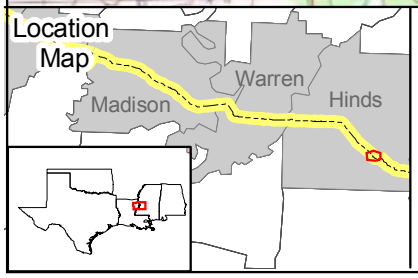

Legend

Proposed Pipeline Route

Original Pipeline Route

MIDCONTINENT EXPRESS PIPELINE PROJECT

Appendix J-2

MP MS 34.4 to MP MS 34.9 Reroute
MP MS 35.0 to MP MS 37.2 Reroute

DATE: May 2008	Figure J-108

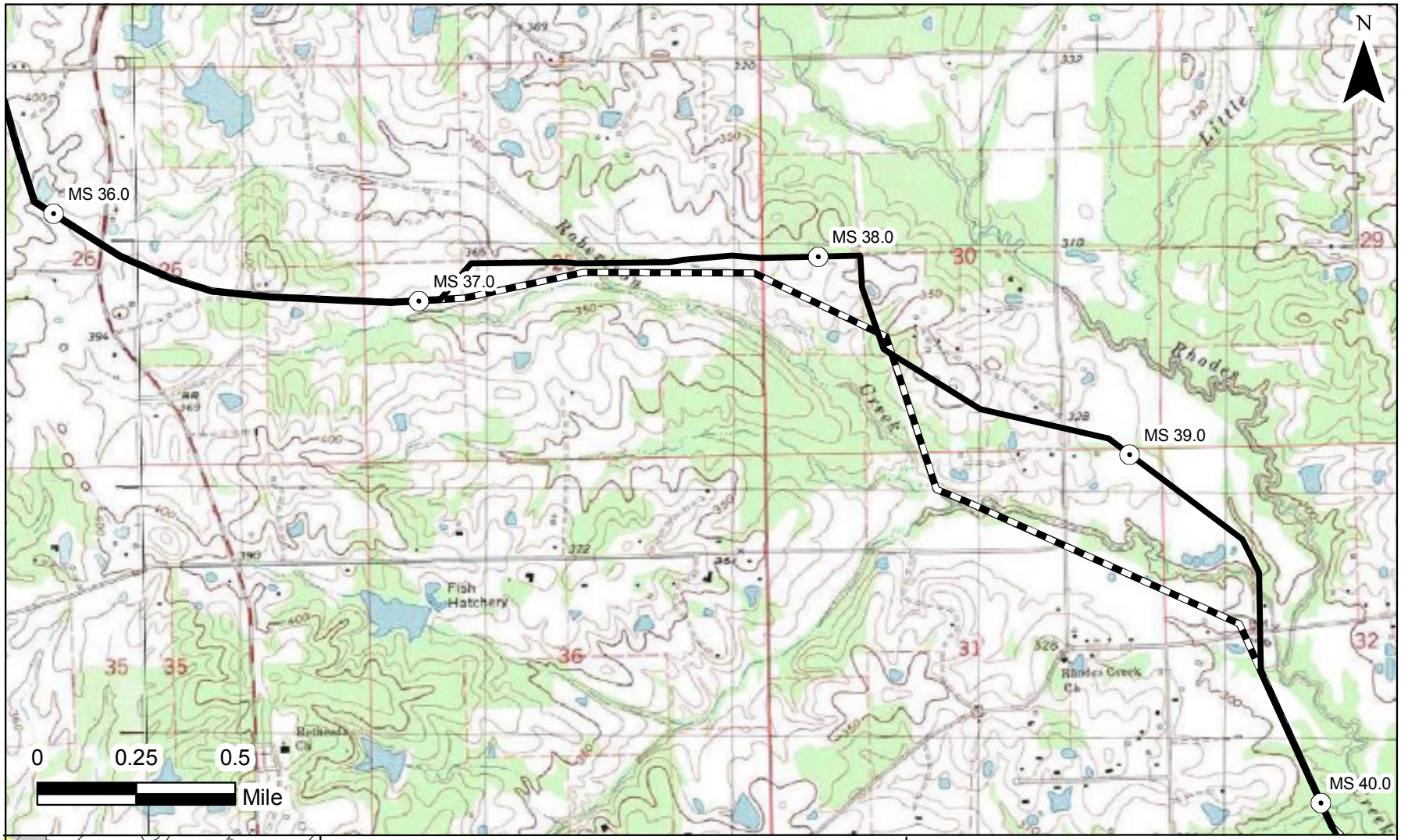

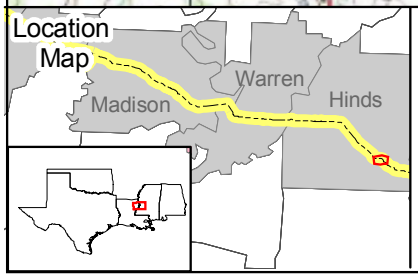

Legend

Proposed Pipeline Route

Original Pipeline Route

MIDCONTINENT EXPRESS PIPELINE PROJECT

Appendix J-2

MP MS 37.0 to MP MS 39.5 Reroute

DATE: May 2008	Figure J-109

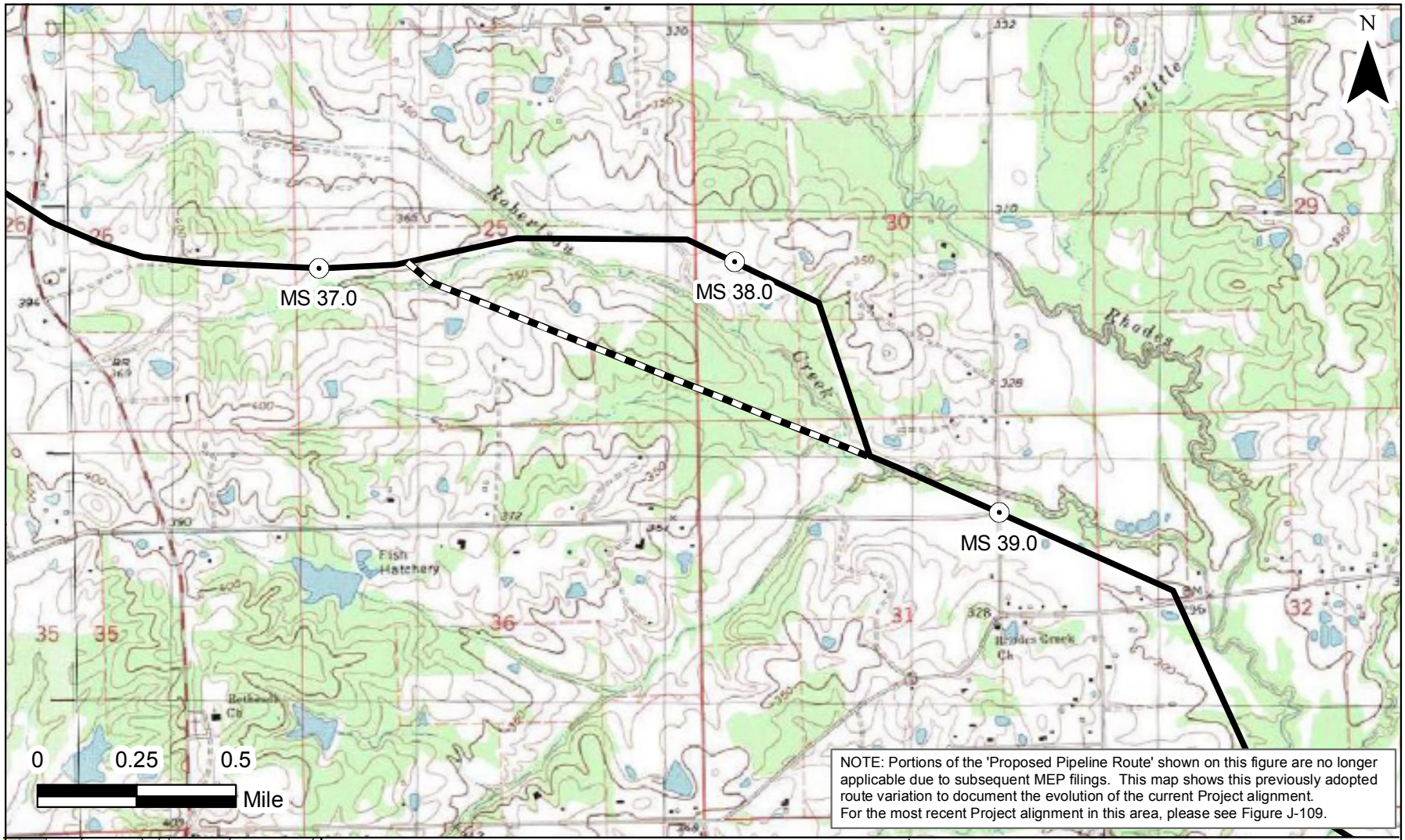

NOTE: Portions of the 'Proposed Pipeline Route' shown on this figure are no longer applicable due to subsequent MEP filings. This map shows this previously adopted route variation to document the evolution of the current Project alignment.
For the most recent Project alignment in this area, please see Figure J-109.

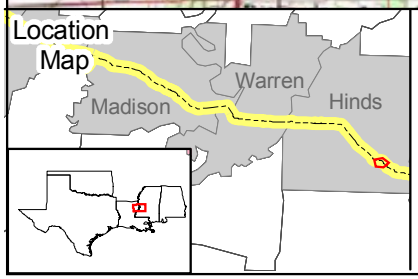

Legend

Proposed Pipeline Route

Original Pipeline Route

MIDCONTINENT EXPRESS PIPELINE PROJECT

Appendix J-2

MP MS 37.2 to MP MS 38.6 Reroute

DATE: May 2008	Figure J-110

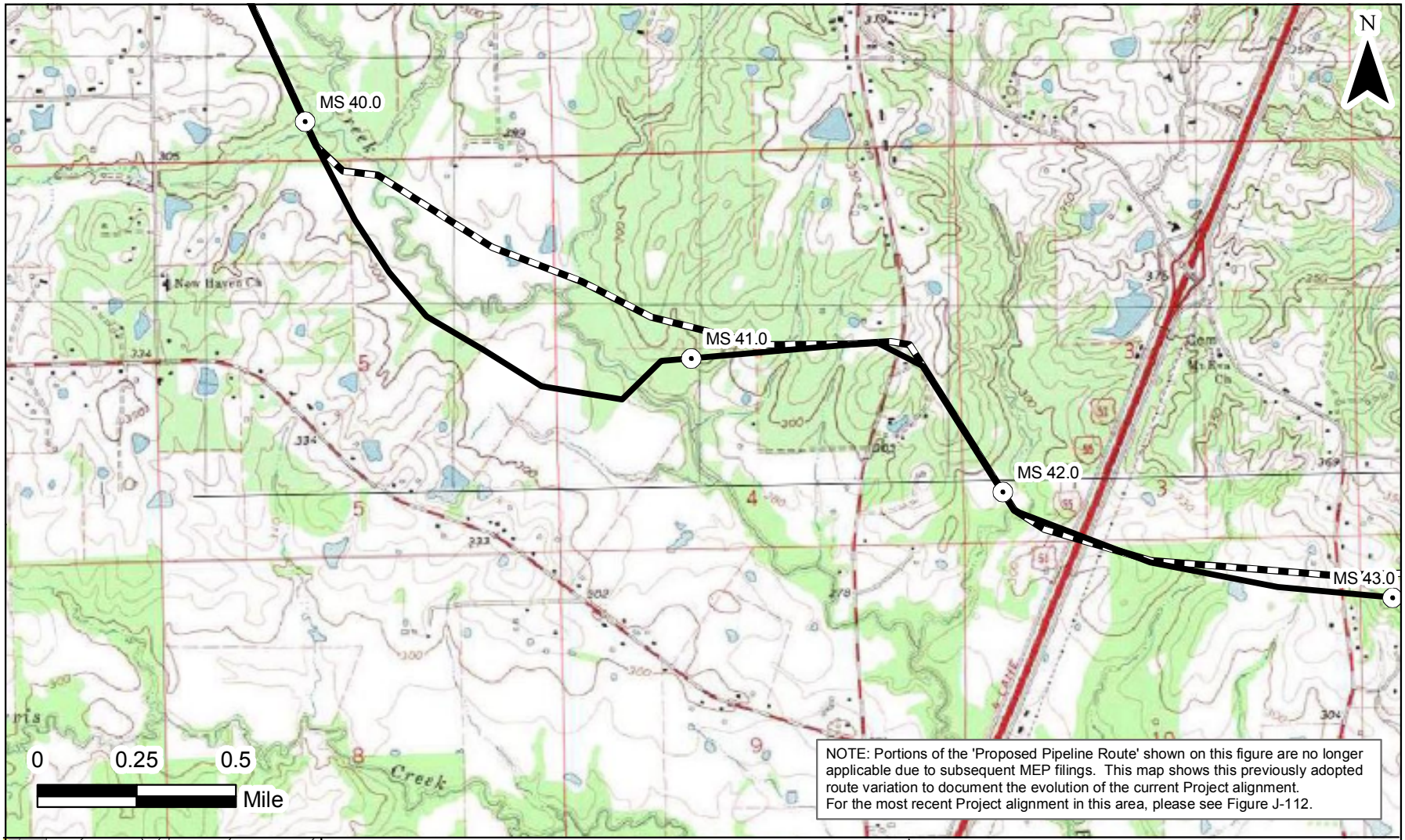

NOTE: Portions of the 'Proposed Pipeline Route' shown on this figure are no longer applicable due to subsequent MEP filings. This map shows this previously adopted route variation to document the evolution of the current Project alignment.
For the most recent Project alignment in this area, please see Figure J-112.

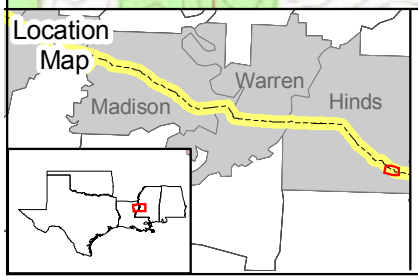

Legend

Proposed Pipeline Route

Original Pipeline Route

MIDCONTINENT EXPRESS PIPELINE PROJECT

Appendix J-2

MP MS 40.0 to MP MS 41.7 Reroute
MP MS 42.5 to MP MS 45.6 Reroute

DATE: May 2008	Figure J-111a

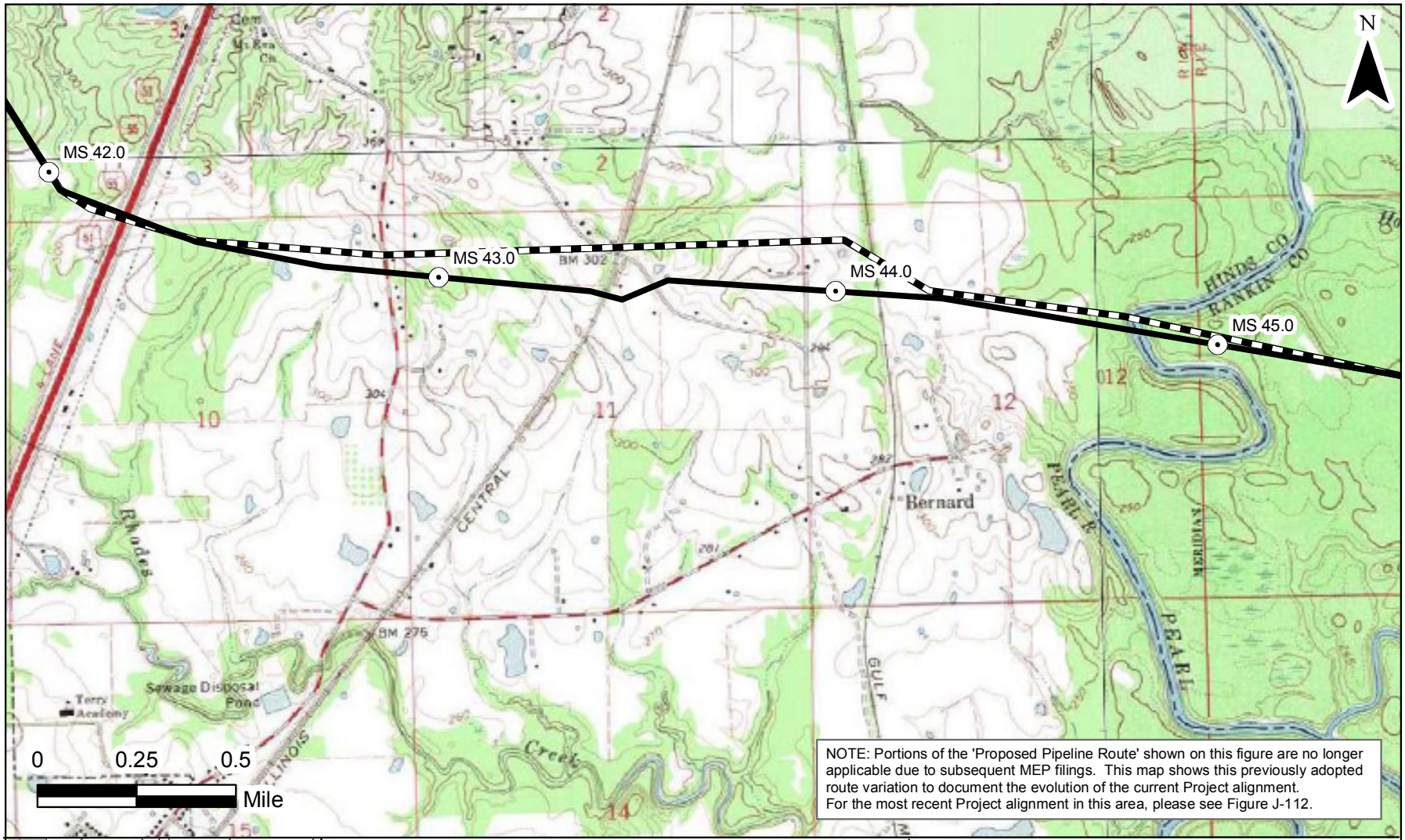

NOTE: Portions of the 'Proposed Pipeline Route' shown on this figure are no longer applicable due to subsequent MEP filings. This map shows this previously adopted route variation to document the evolution of the current Project alignment.
For the most recent Project alignment in this area, please see Figure J-112.

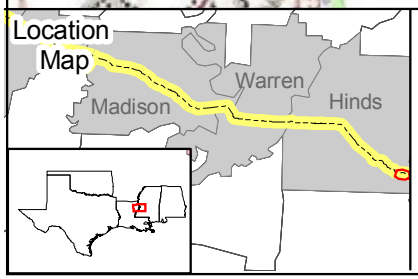

Legend

Proposed Pipeline Route

Original Pipeline Route

MIDCONTINENT EXPRESS PIPELINE PROJECT

Appendix J-2

MP MS 40.0 to MP MS 41.7 Reroute
MP MS 42.5 to MP MS 45.6 Reroute

DATE: May 2008	Figure J-111b

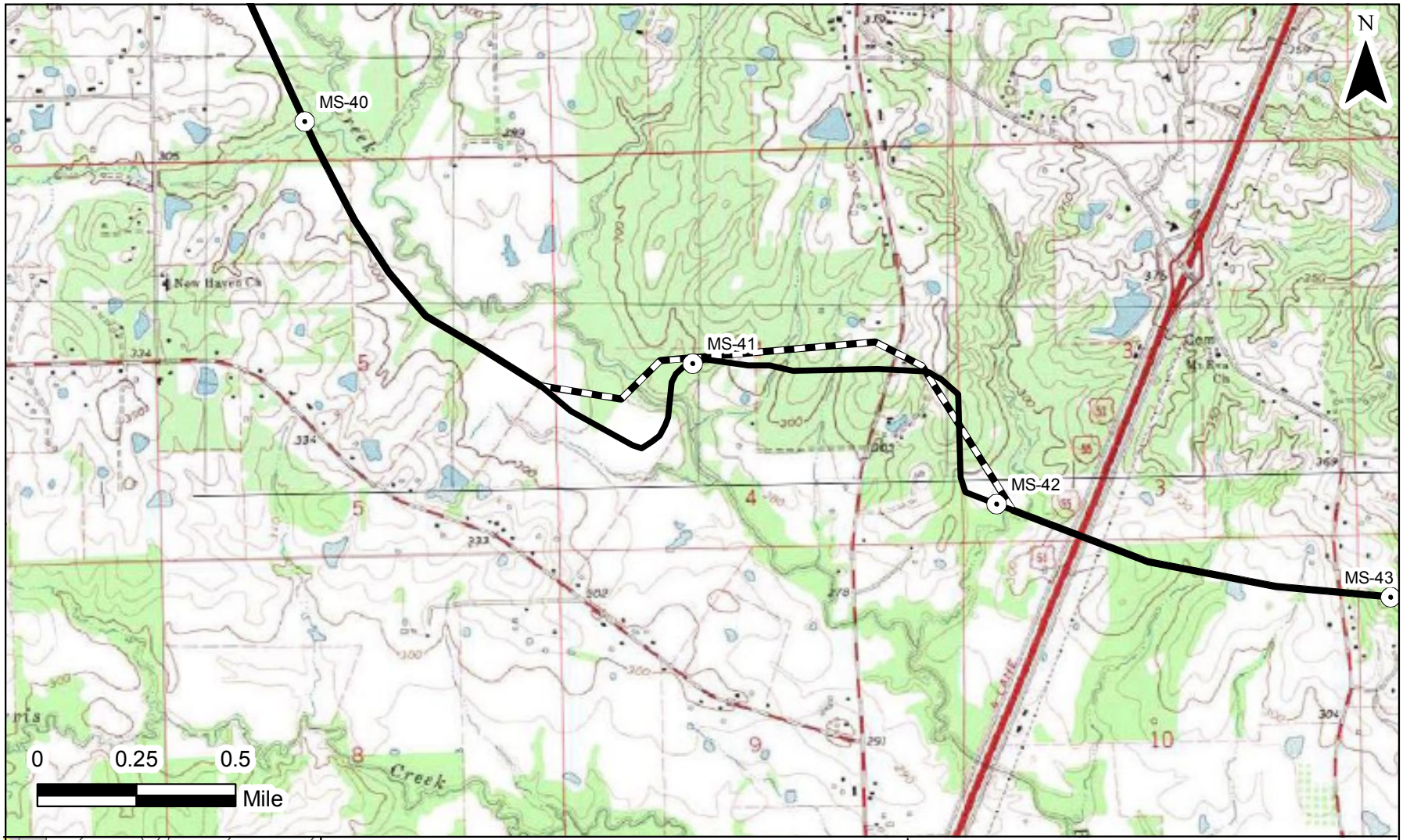

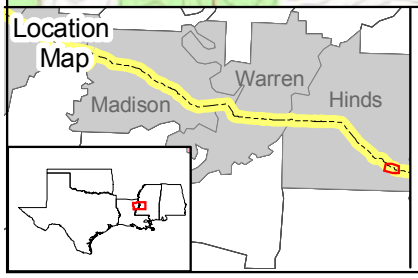

Legend

Proposed Pipeline Route

Original Pipeline Route

MIDCONTINENT EXPRESS PIPELINE PROJECT

Appendix J-2

MP MS 40.6 to MP MS 42.0 Reroute

DATE: May 2008	Figure J-112

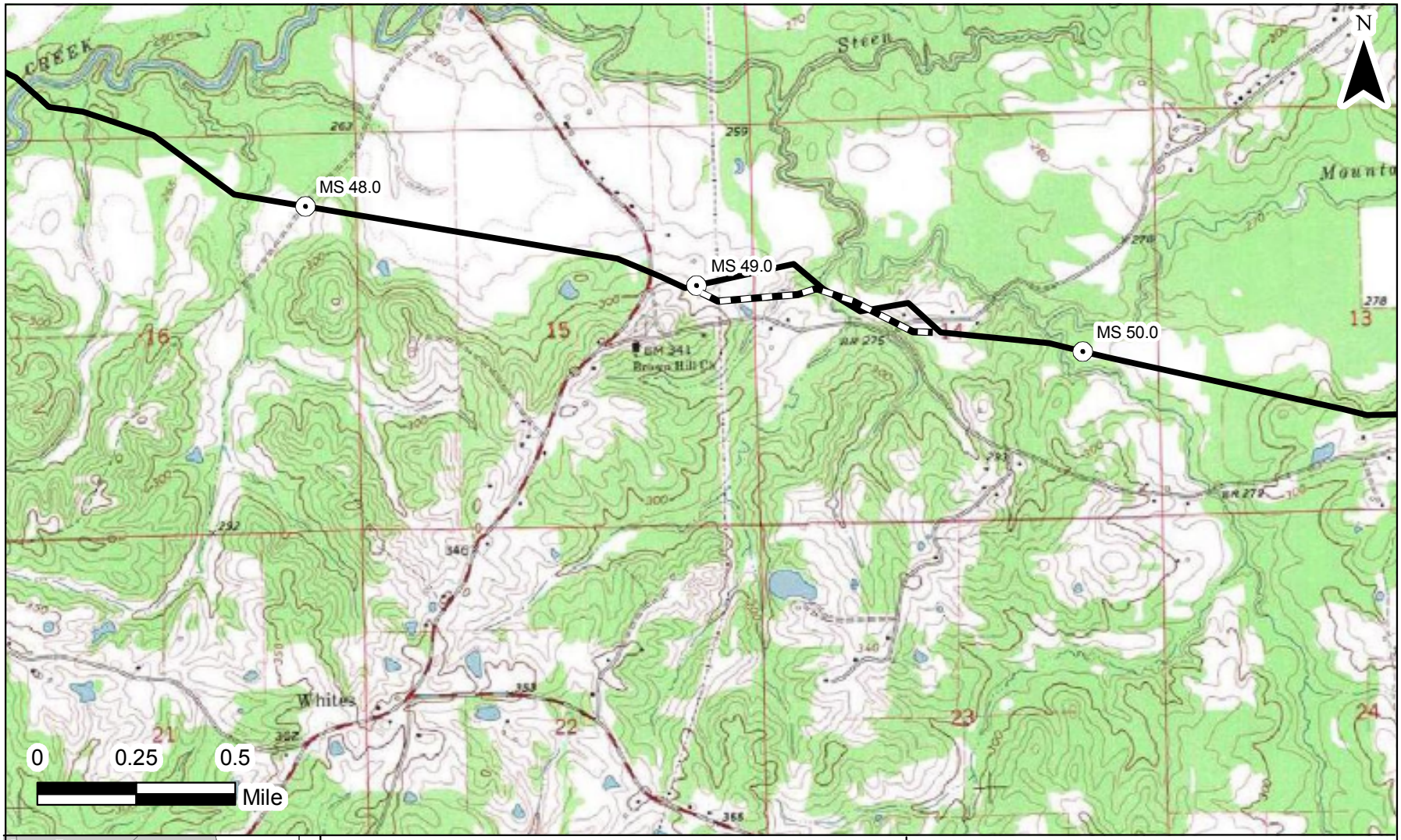

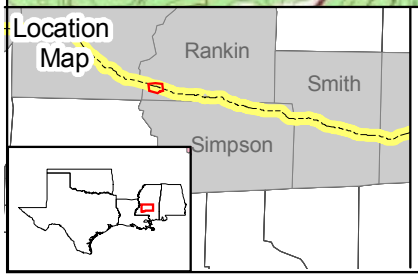

Legend

Proposed Pipeline Route

Original Pipeline Route

MIDCONTINENT EXPRESS PIPELINE PROJECT

Appendix J-2

MP MS 49.0 to MP MS 49.7 Reroute

DATE: May 2008	Figure J-113

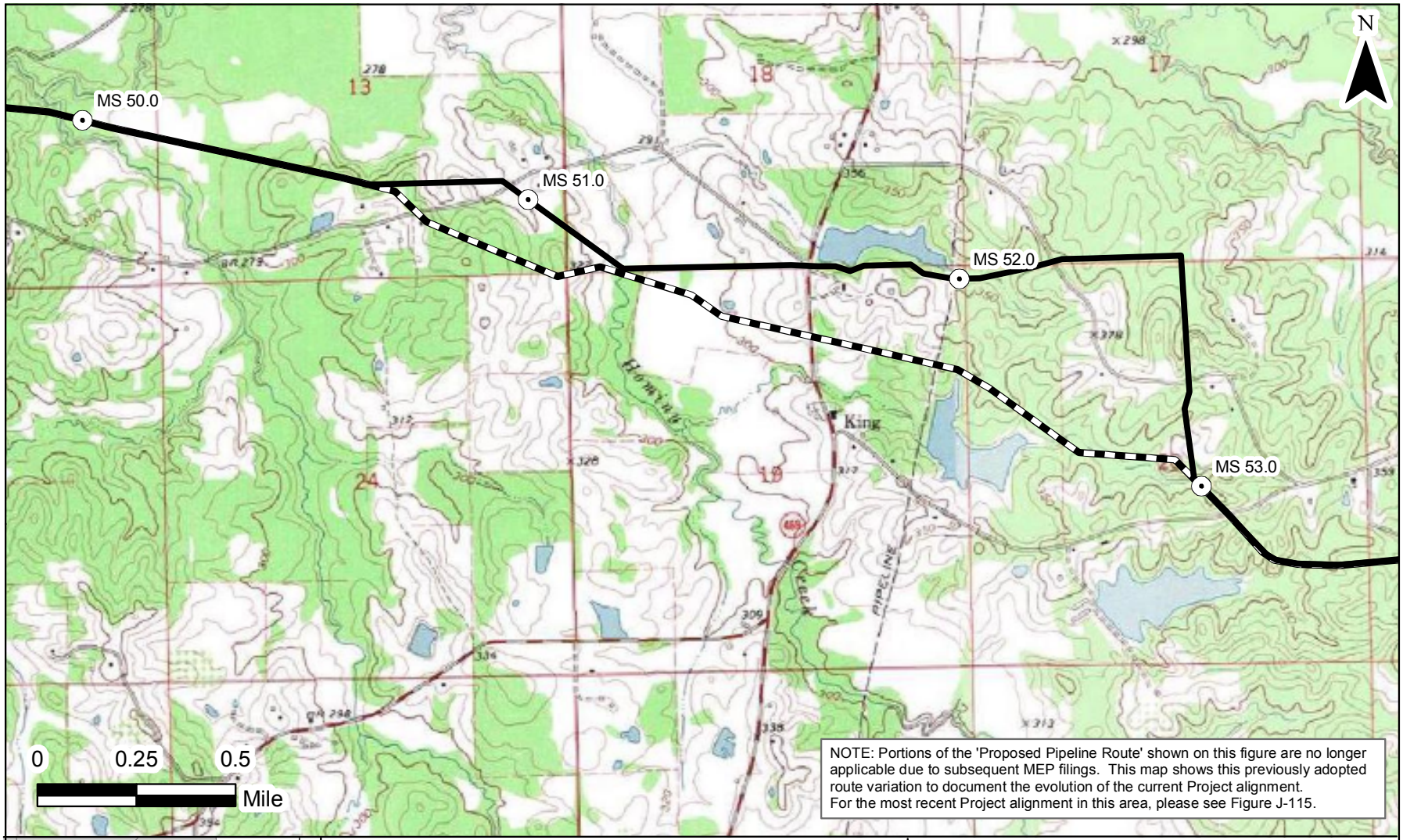

NOTE: Portions of the 'Proposed Pipeline Route' shown on this figure are no longer applicable due to subsequent MEP filings. This map shows this previously adopted route variation to document the evolution of the current Project alignment.
For the most recent Project alignment in this area, please see Figure J-115.

Legend

Proposed Pipeline Route

Original Pipeline Route

MIDCONTINENT EXPRESS PIPELINE PROJECT

Appendix J-2

MP MS 50.8 to MP MS 53.0 Reroute

DATE: May 2008	Figure J-114