APPENDIX K

WATERWAY FOR LNG MARINE TRAFFIC-MAPS

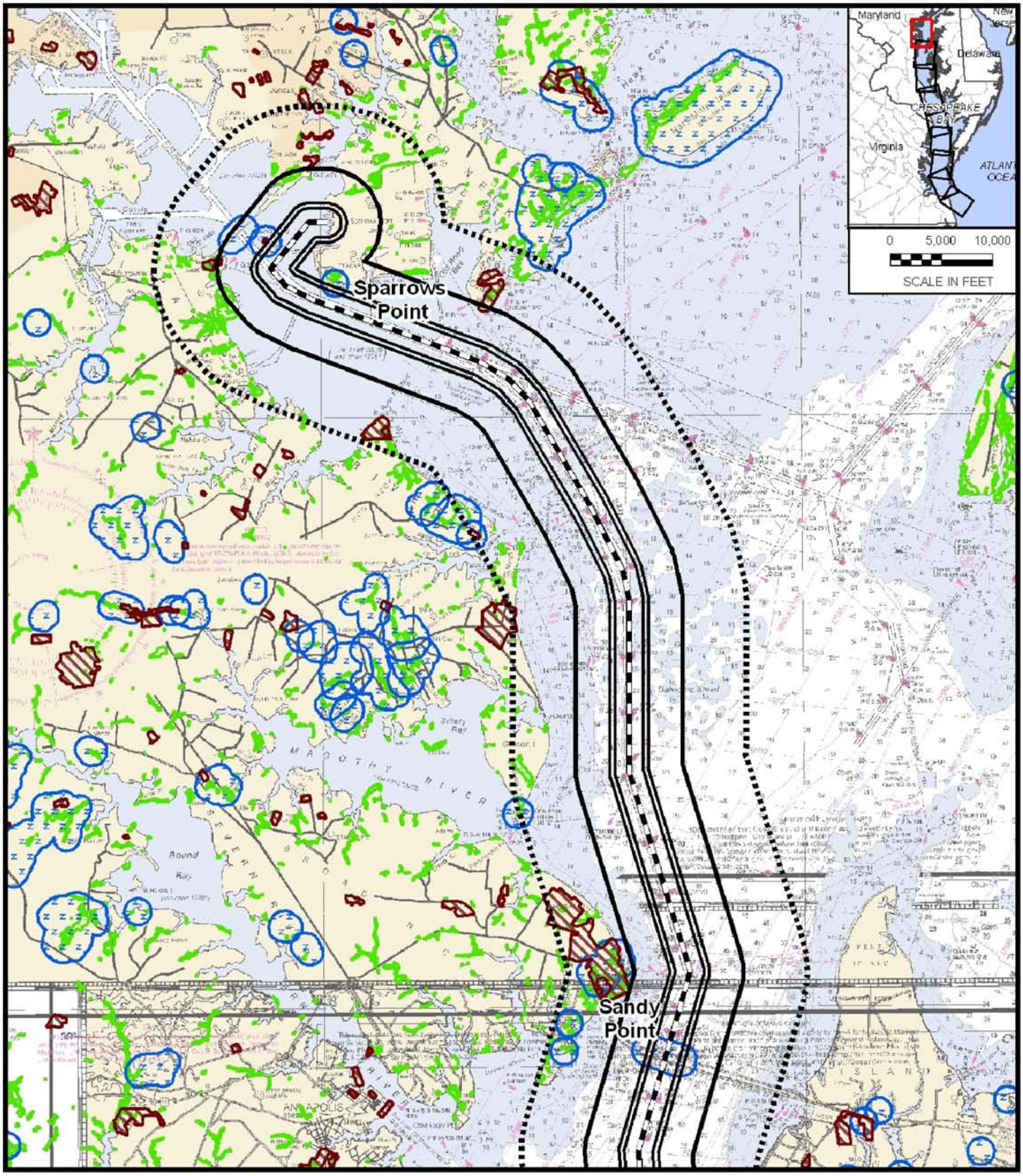

Legend

- Vessel Transit Route
- Zone 1
- Zone 2
- Zone 3
- Wildlife Refuges
- MD Federal, State, and Local RTE Species
- State and National Parks
- National Wetlands Inventory

Source:
NOAA 1:80,000 Nautical Charts - 12207, 12221, 12225, 12230, 12263, 12273 - 1999, 2004, 2006.
GIS source data referred in DR1USCGR numbers 1c, 3-17.

Figure 4.12-1
Environmental Resources Along LNG Transit Route
Sheet 1 of 9

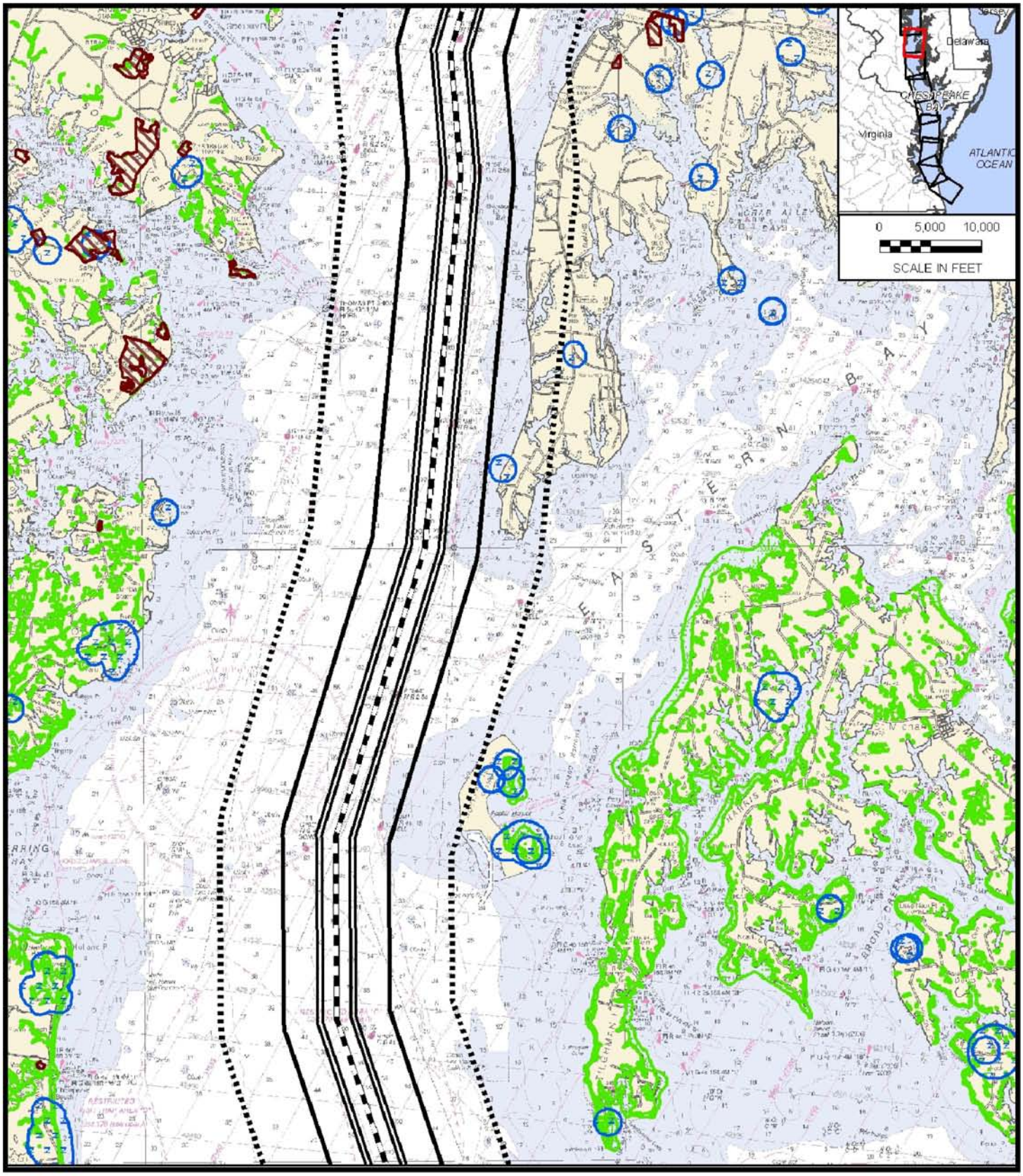

Legend

- Vessel Transit Route
- Zone 1
- Zone 2
- Zone 3
- Wildlife Refuges
- MD Federal, State, and Local RTE Species
- State and National Parks
- National Wetlands Inventory

Source:
NOAA 1:80,000 Nautical Charts - 12207, 12221, 12225, 12230, 12263, 12273 - 1999, 2004, 2006.
GIS source data referred in DR1USCGR numbers 1c, 3-17.

Figure 4.12-1
Environmental Resources Along LNG Transit Route
Sheet 2 of 9

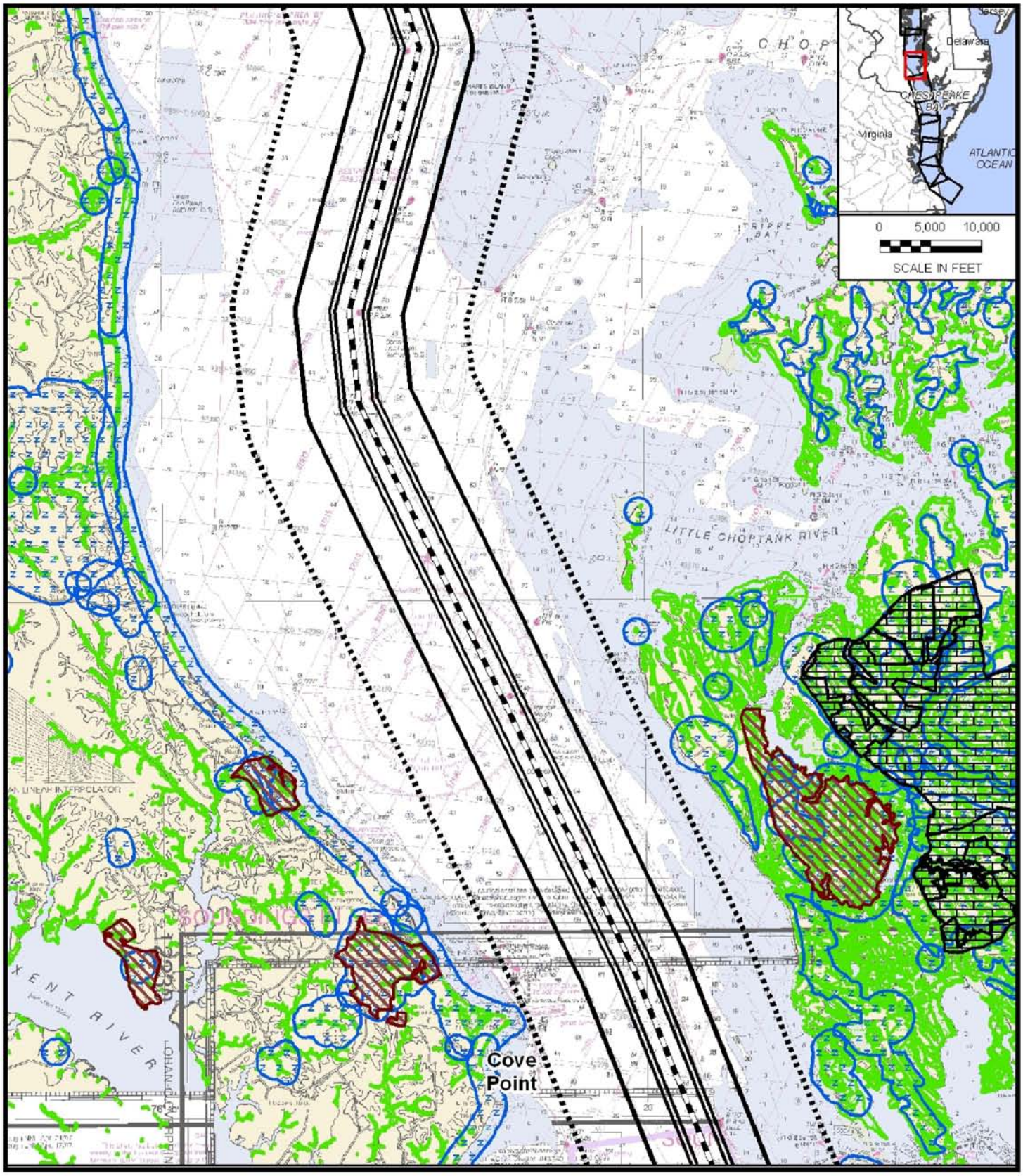

Legend

- Vessel Transit Route
- Zone 1
- Zone 2
- Zone 3
- Wildlife Refuges
- MD Federal, State, and Local RTE Species
- State and National Parks
- National Wetlands Inventory

Source:
NOAA 1:80,000 Nautical Charts - 12207, 12221, 12225, 12230, 12263, 12273 - 1999, 2004, 2006.
GIS source data referred in DR1USCGR numbers 1c, 3-17.

Figure 4.12-1
Environmental Resources Along LNG Transit Route
Sheet 3 of 9

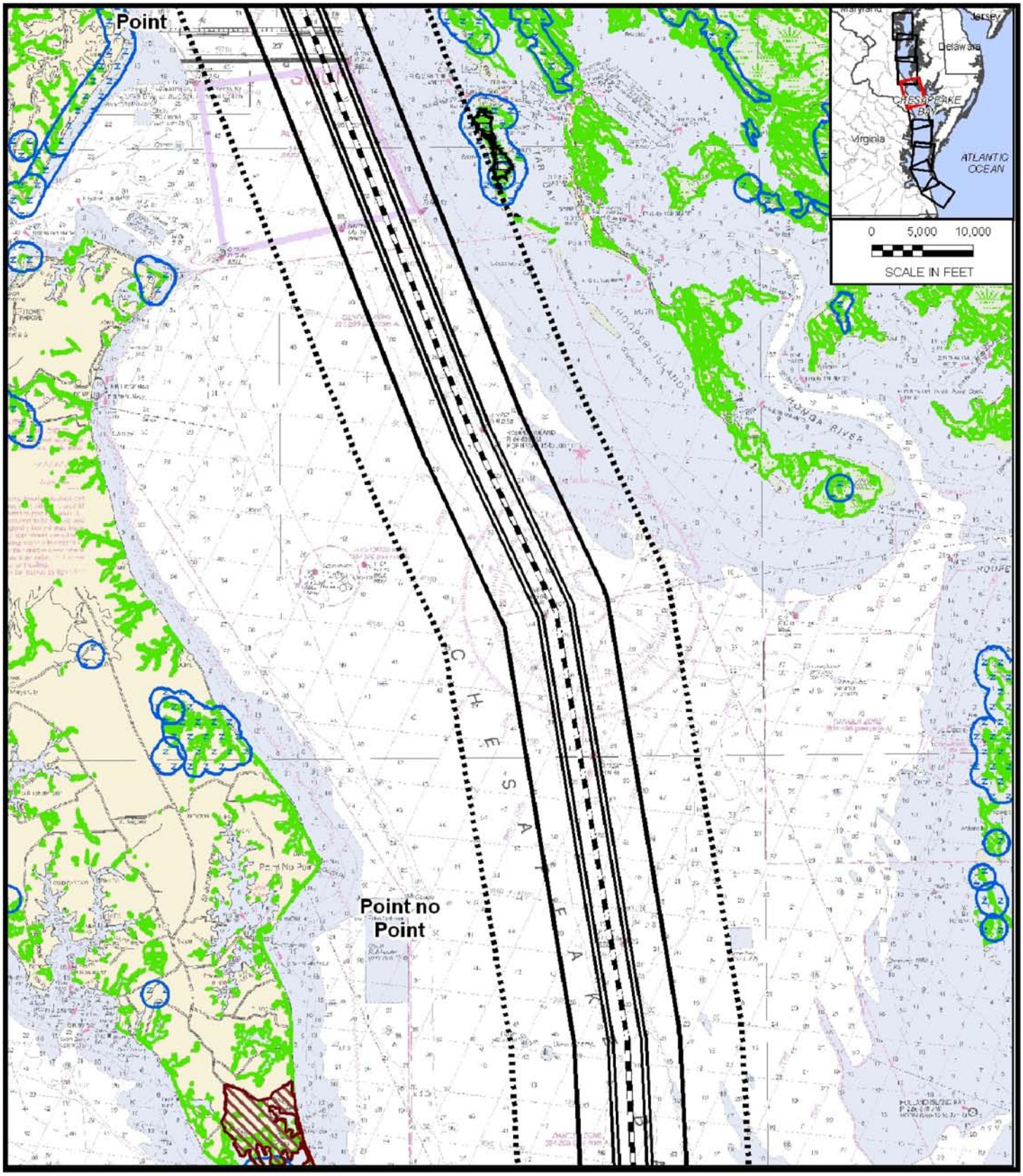

Legend

- Vessel Transit Route
- Zone 1
- Zone 2
- Zone 3
- Wildlife Refuges
- MD Federal, State, and Local RTE Species
- State and National Parks
- National Wetlands Inventory

Source:
NOAA 1:80,000 Nautical Charts - 12207, 12221, 12225, 12230, 12263, 12273 - 1999, 2004, 2006.
GIS source data referred in DR1USCGR numbers 1c, 3-17.

Figure 4.12-1
Environmental Resources Along LNG Transit Route
SHEET 4 of 9

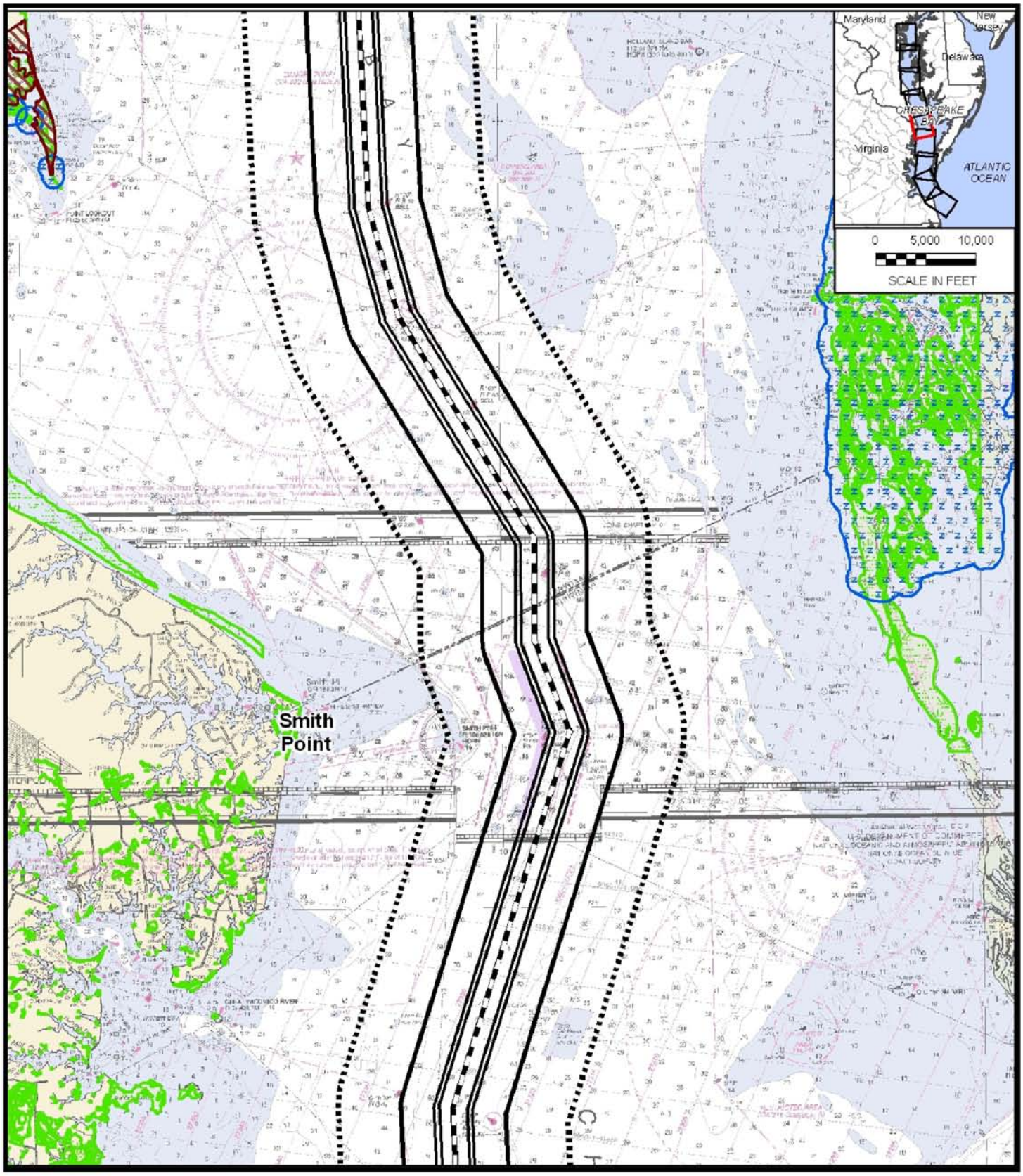

Legend

- Vessel Transit Route
- Zone 1
- Zone 2
- Zone 3
- Wildlife Refuges
- MD Federal, State, and Local RTE Species
- State and National Parks
- National Wetlands Inventory

Source:
NOAA 1:80,000 Nautical Charts - 12207, 12221, 12225, 12230, 12263, 12273 - 1999, 2004, 2006.
GIS source data referred in DR1USCGR numbers 1c, 3-17.

Figure 4.12-1
Environmental Resources Along LNG Transit Route
SHEET 5 of 9

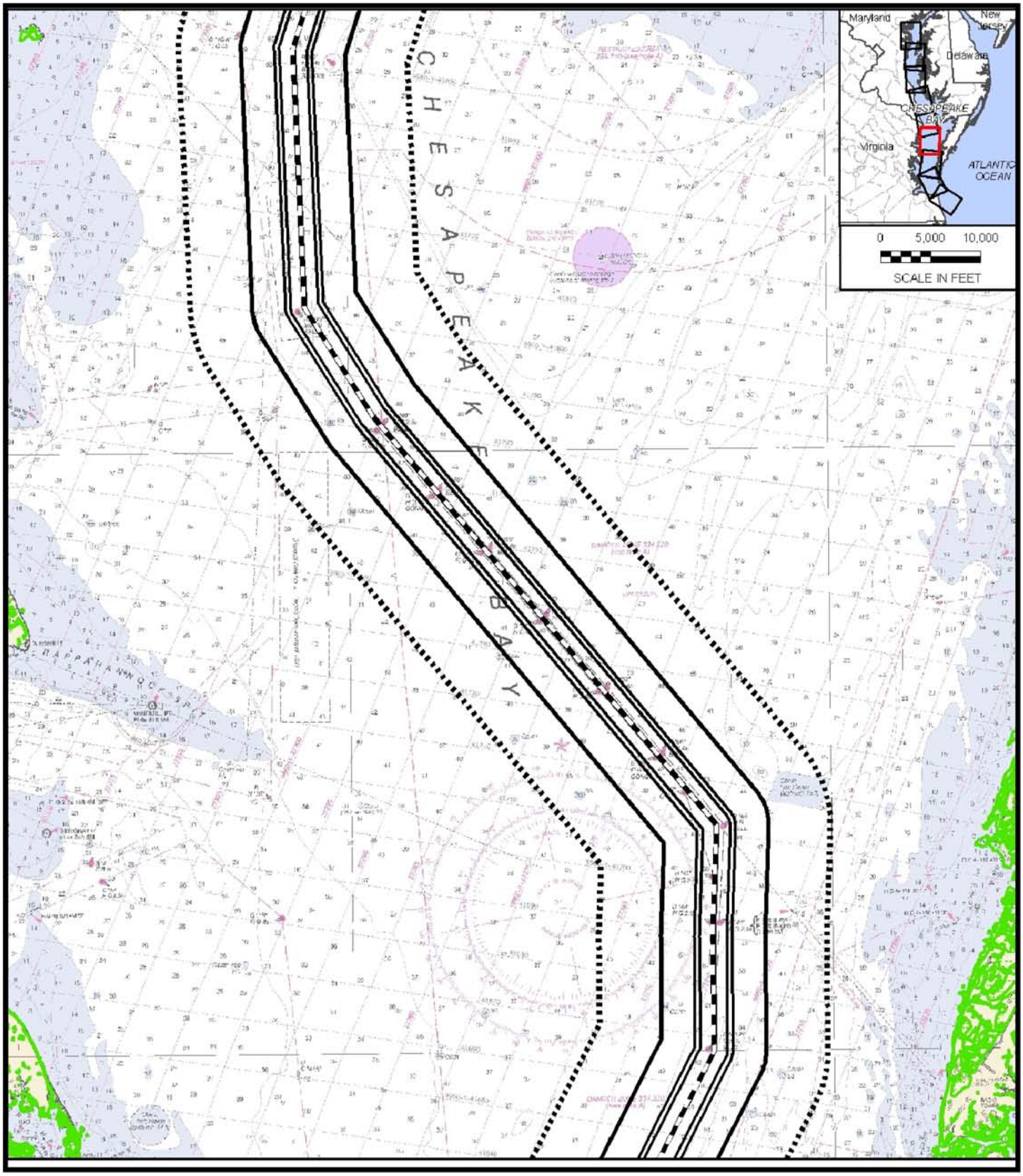

Legend

- Vessel Transit Route
- Zone 1
- Zone 2
- Zone 3
- Wildlife Refuges
- MD Federal, State, and Local RTE Species
- State and National Parks
- National Wetlands Inventory

Source:
NOAA 1:80,000 Nautical Charts - 12207, 12221, 12225, 12230, 12263, 12273 - 1999, 2004, 2006.
GIS source data referred in DR1USCGR numbers 1c, 3-17.

Figure 4.12-1
Environmental Resources Along LNG Transit Route
SHEET 6 of 9

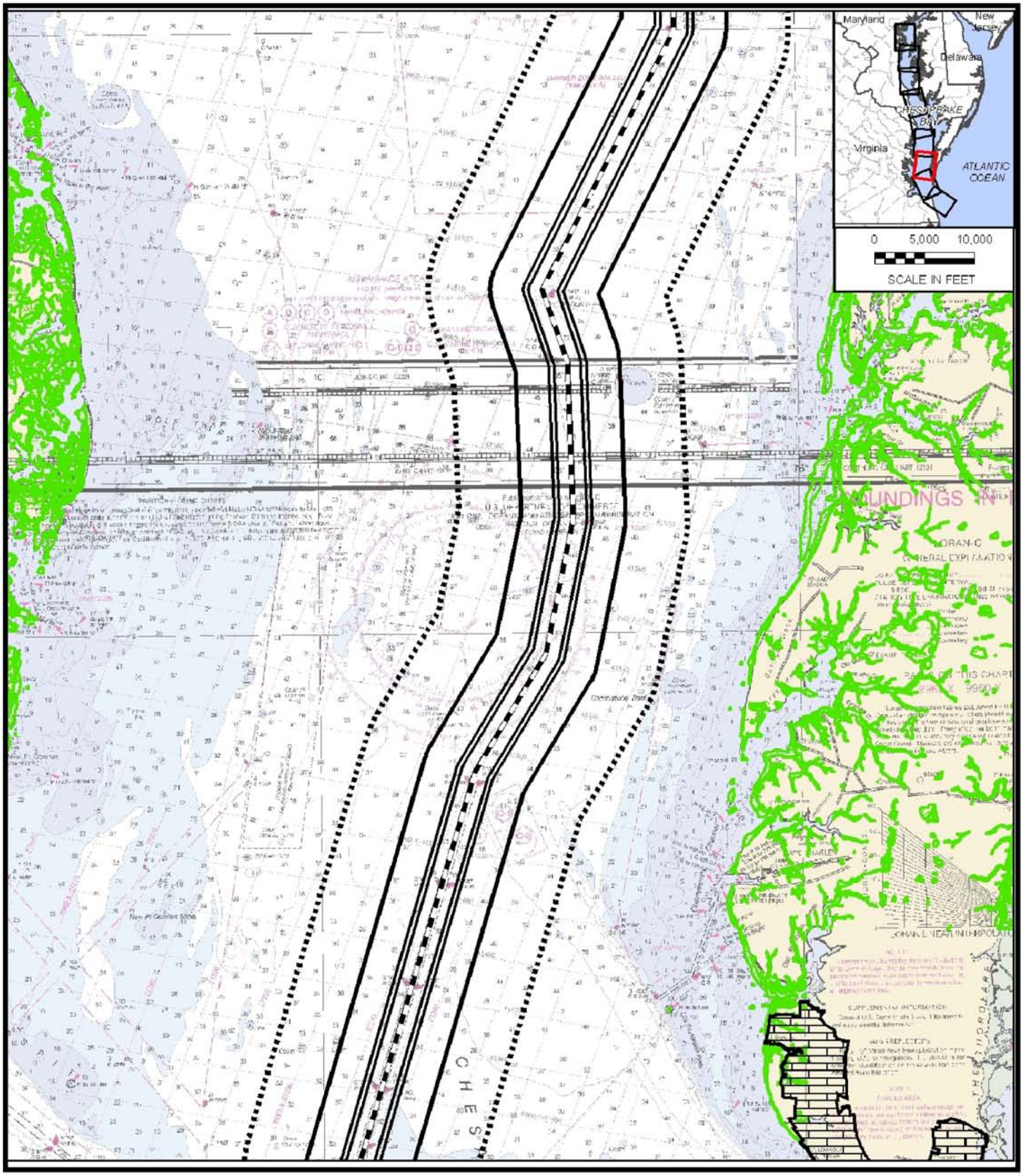

Legend

- Vessel Transit Route
- Zone 1
- Zone 2
- Zone 3
- Wildlife Refuges
- MD Federal, State, and Local RTE Species
- State and National Parks
- National Wetlands Inventory

Source:
NOAA 1:80,000 Nautical Charts - 12207, 12221, 12225, 12230, 12263, 12273 - 1999, 2004, 2006.
GIS source data referred in DR1USCGR numbers 1c, 3-17.

Figure 4.12-1
Environmental Resources Along LNG Transit Route
SHEET 7 of 9

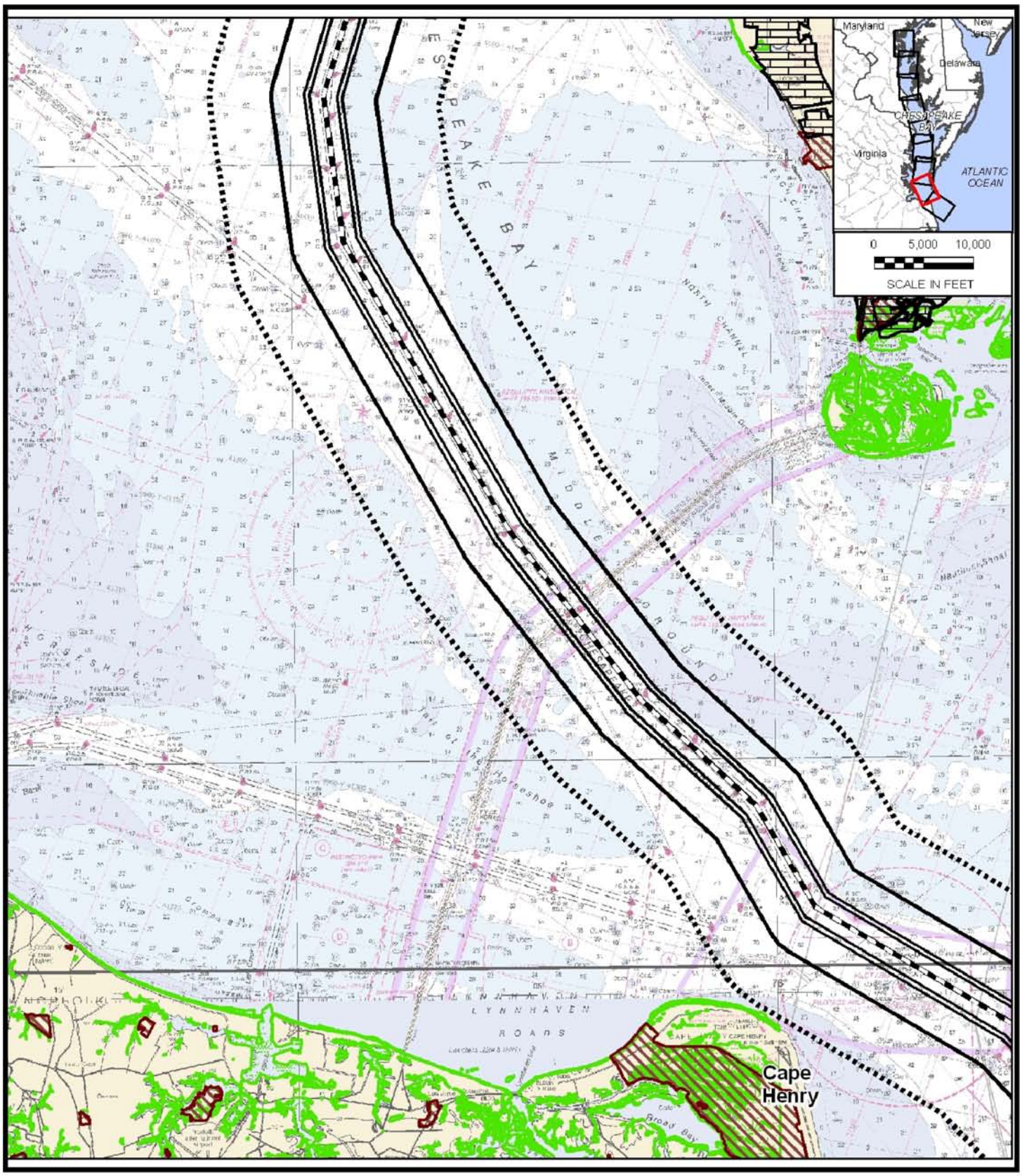

Legend

- Vessel Transit Route
- Zone 1
- Zone 2
- Zone 3
- Wildlife Refuges
- MD Federal, State, and Local RTE Species
- State and National Parks
- National Wetlands Inventory

Source:
NOAA 1:80,000 Nautical Charts - 12207, 12221, 12225, 12230, 12263, 12273 - 1999, 2004, 2006.
GIS source data referred in DR1USCGR numbers 1c, 3-17.

Figure 4.12-1
Environmental Resources Along LNG Transit Route
SHEET 8 of 9

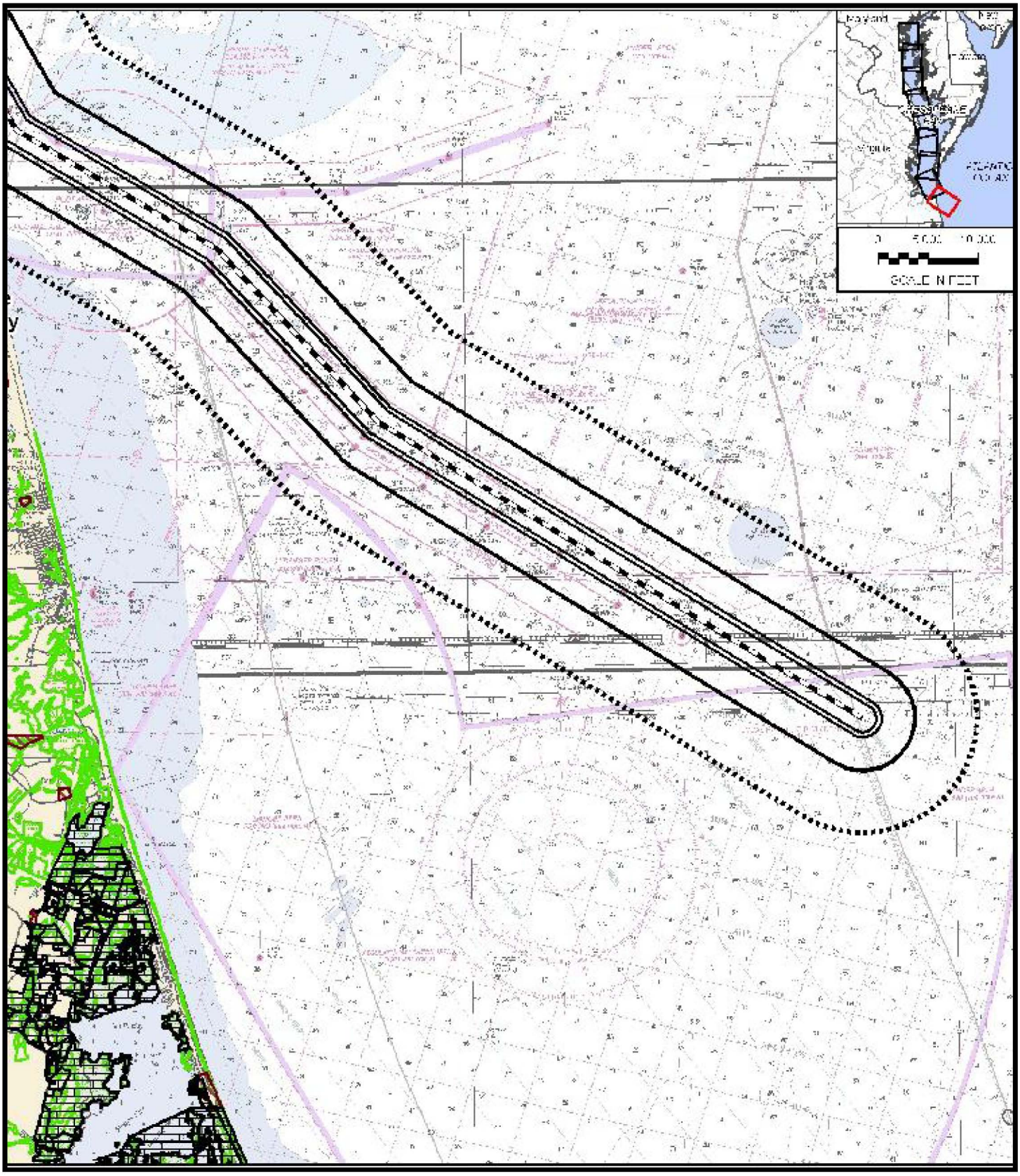

Legend

- Vessel Transit Route
- Zone 1
- Zone 2
- Zone 3
- Wildlife Refuges
- MD Federal, State, and Local RTE Species
- State and National Parks
- National Wetlands Inventory

Source:
NOAA 1:80,000 Nautical Charts - 12207, 12221, 12225, 12230, 12263, 12273 - 1999, 2004, 2006.
GIS source data referred in DR1USCGR numbers 1c, 3-17.

Figure 4.12-1
Environmental Resources Along LNG Transit Route
SHEET 9 of 9

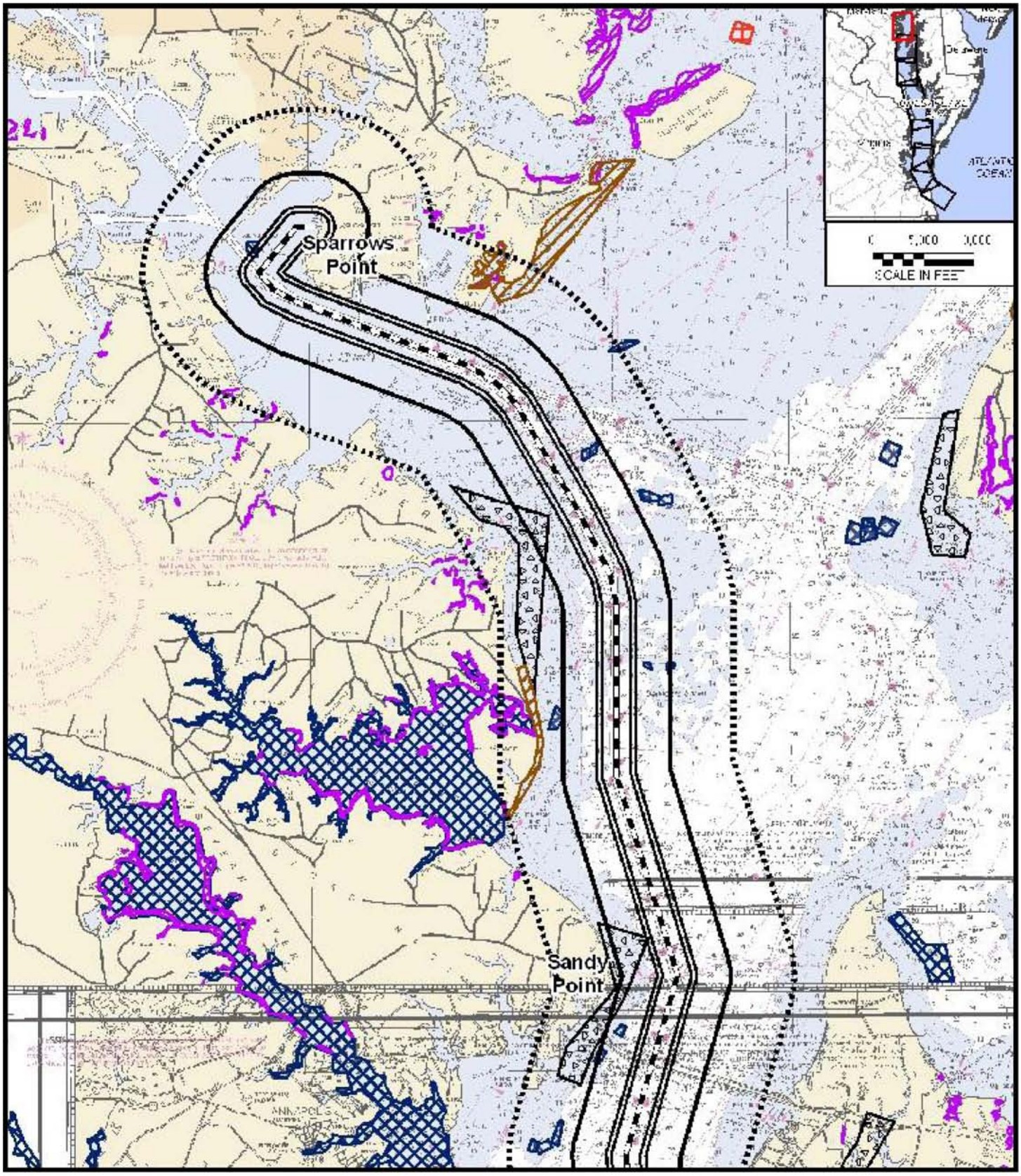

Legend

- Vessel Transit Route
- Zone 1
- Zone 2
- Zone 3
- Submerged Aquatic Vegetation
- Oyster Sanctuaries, Reserves, and Repletion Areas
- Marine Protected Areas
- Shortnose Sturgeon Occurences as of 1997
- Soft Clam Harvest Areas
- Waterfowl Concentration Areas

Source:
NOAA 1:80,000 Nautical Charts - 12207, 12221, 12225, 12230, 12263, 12273 - 1999, 2004, 2006
GIS source data referred in DR1USCGR numbers 1c, 3-17

Figure 4.12-2
Environmental Resources Along LNG Transit Route
Sheet 1 of 9

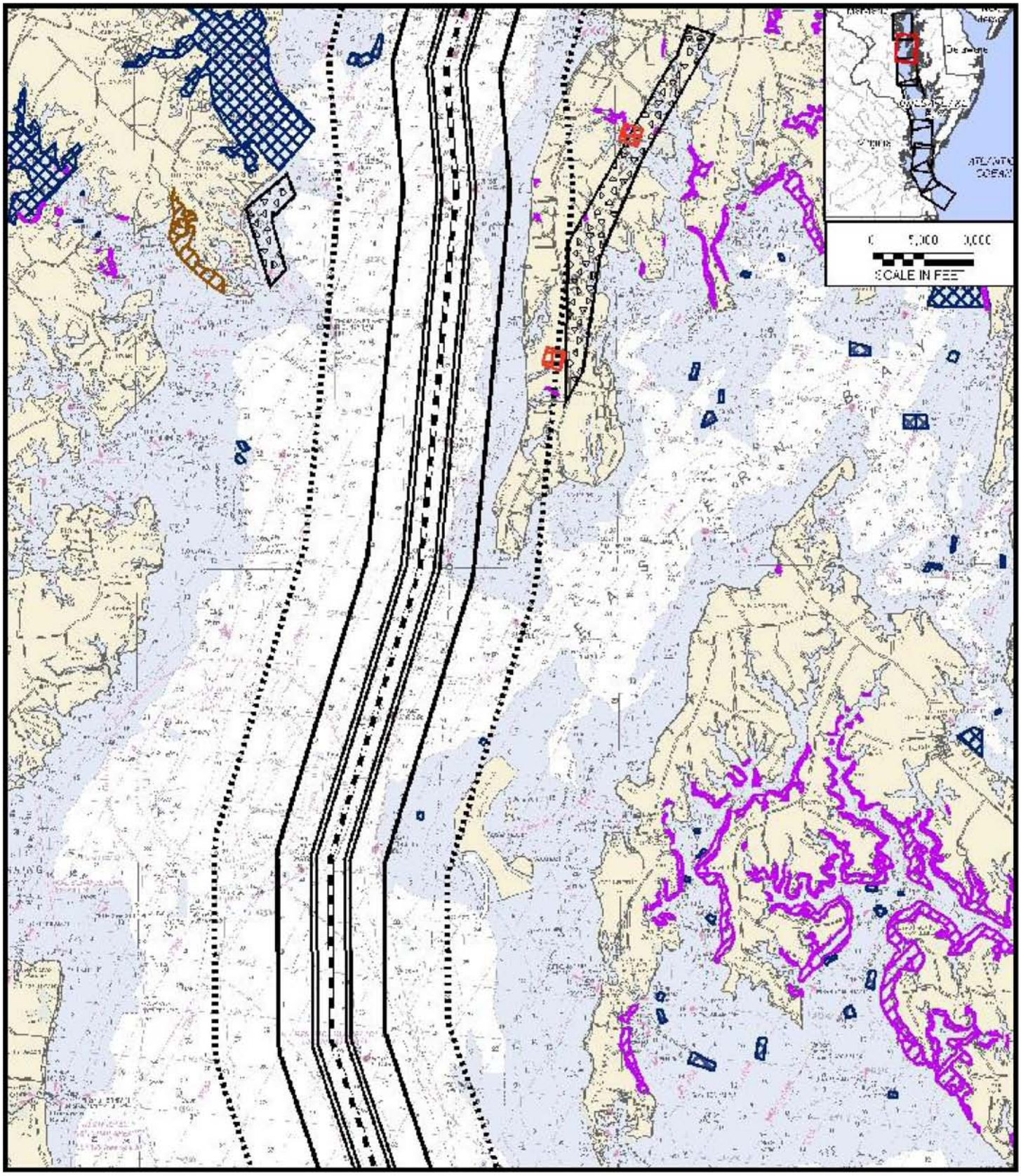

Legend

- Vessel Transit Route
- Zone 1
- Zone 2
- Zone 3
- Submerged Aquatic Vegetation
- Oyster Sanctuaries, Reserves, and Repletion Areas
- Marine Protected Areas
- Shortnose Sturgeon Occurences as of 1997
- Soft Clam Harvest Areas
- Waterfowl Concentration Areas

Source:
NOAA 1:80,000 Nautical Charts - 12207, 12221, 12225, 12230, 12263, 12273 - 1999, 2004, 2005.
GIS source data referred in DR1USCOR numbers 1c, 3-17.

Figure 4.12-2
Environmental Resources Along LNG Transit Route
Sheet 2 of 9

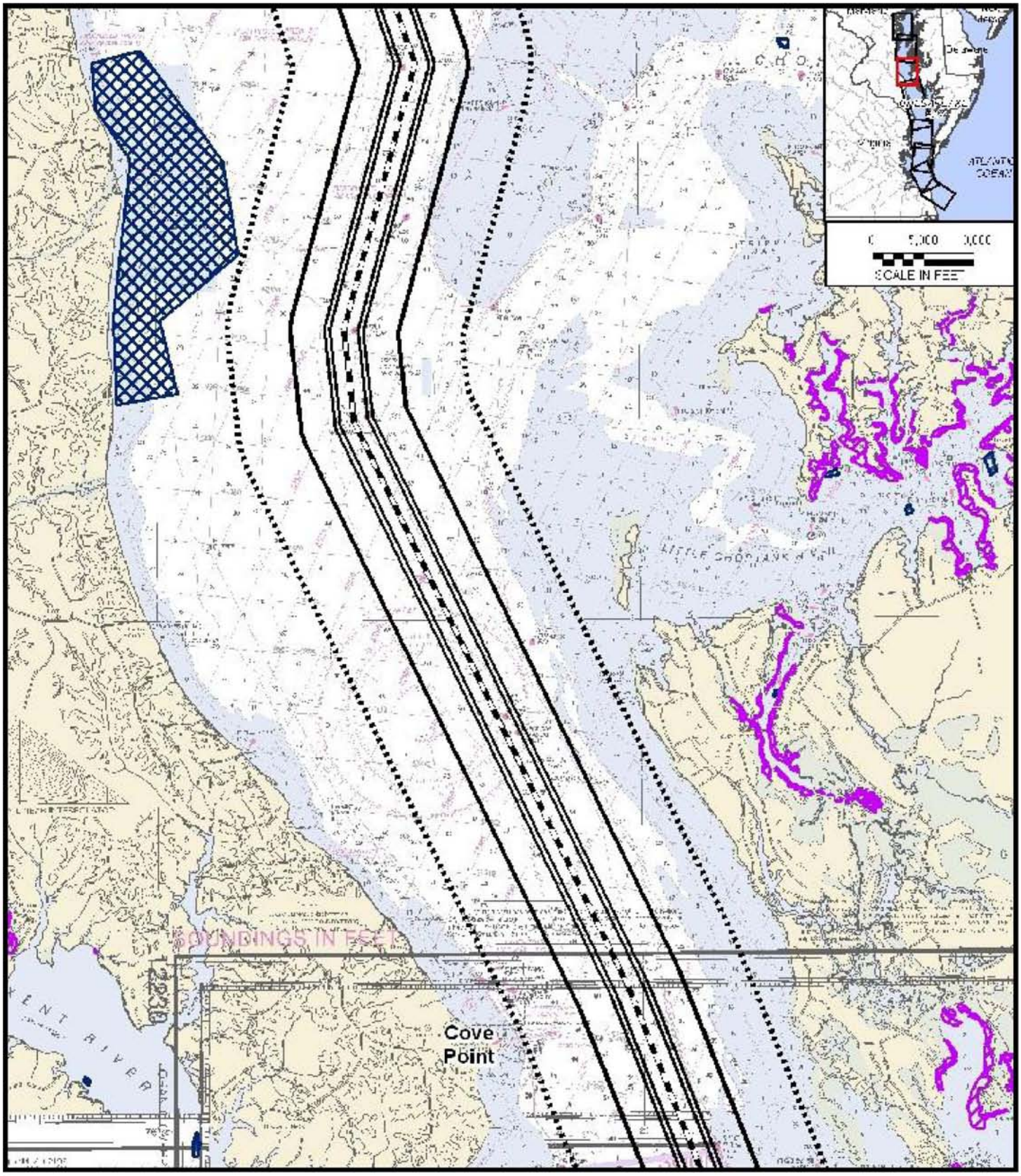

Legend

- Vessel Transit Route
- Zone 1
- Zone 2
- Zone 3
- Submerged Aquatic Vegetation
- Oyster Sanctuaries, Reserves, and Repletion Areas
- Marine Protected Areas
- Shortnose Sturgeon Occurences as of 1997
- Soft Clam Harvest Areas
- Waterfowl Concentration Areas

Source:
NOAA 1:80,000 Nautical Charts - 12207, 12221, 12225, 12230, 12263, 12273 - 1999, 2004, 2008.
GIS source data referred in DR1USCGR numbers 1e, 3-17.

Figure 4.12-2
Environmental Resources Along LNG Transit Route
Sheet 3 of 9

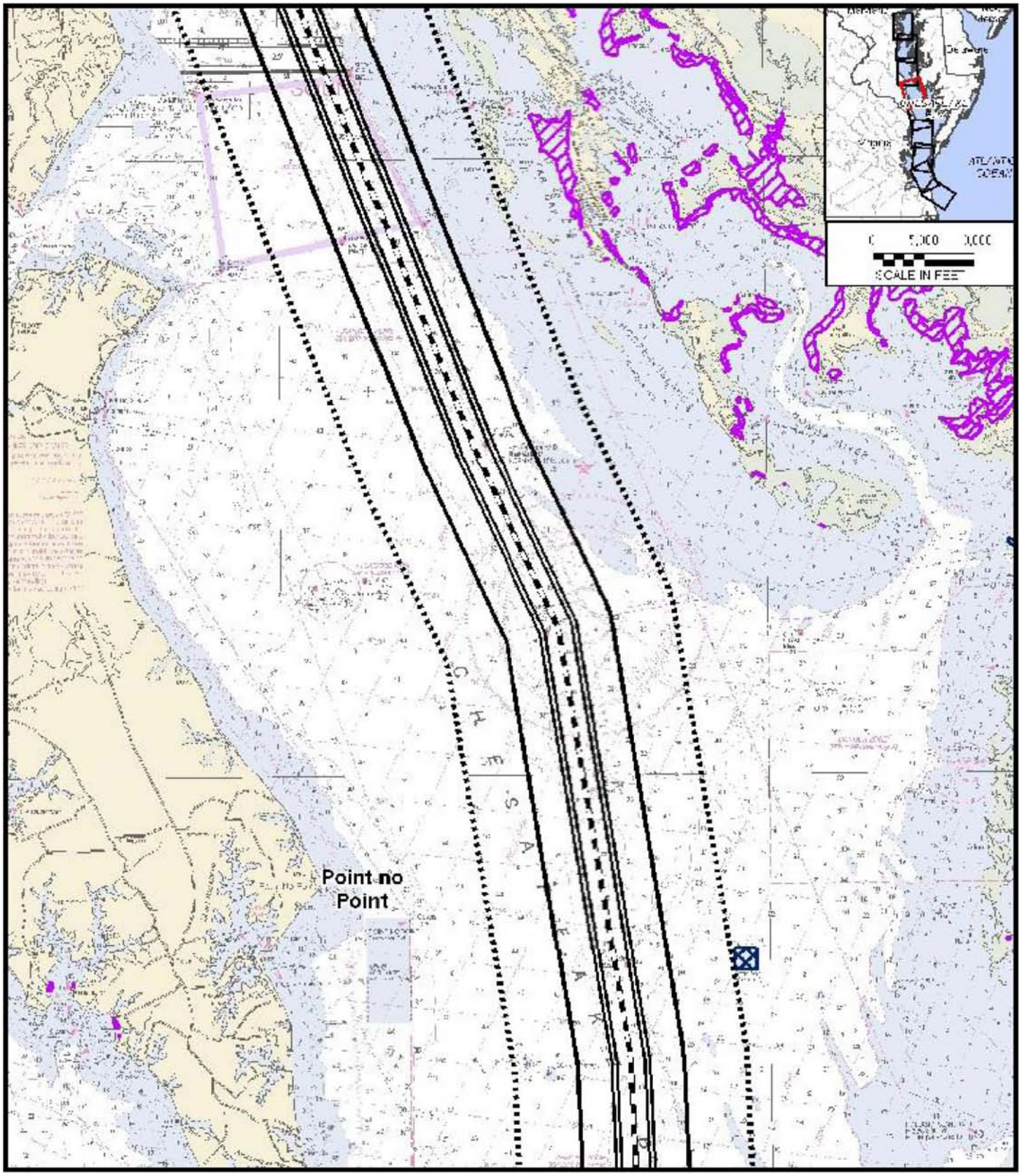

Legend

- Vessel Transit Route
- Zone 1
- Zone 2
- Zone 3
- Submerged Aquatic Vegetation
- Oyster Sanctuaries, Reserves, and Repletion Areas
- Marine Protected Areas
- Shortnose Sturgeon Occurences as of 1997
- Soft Clam Harvest Areas
- Waterfowl Concentration Areas

Source:
NOAA 1:80,000 Nautical Charts - 12207, 12221, 12225, 12230, 12263, 12273 - 1999, 2004, 2006.
GIS source data referred in DR1USCGR numbers 1c, 3-17.

Figure 4.12-2
Environmental Resources Along LNG Transit Route
Sheet 4 of 9

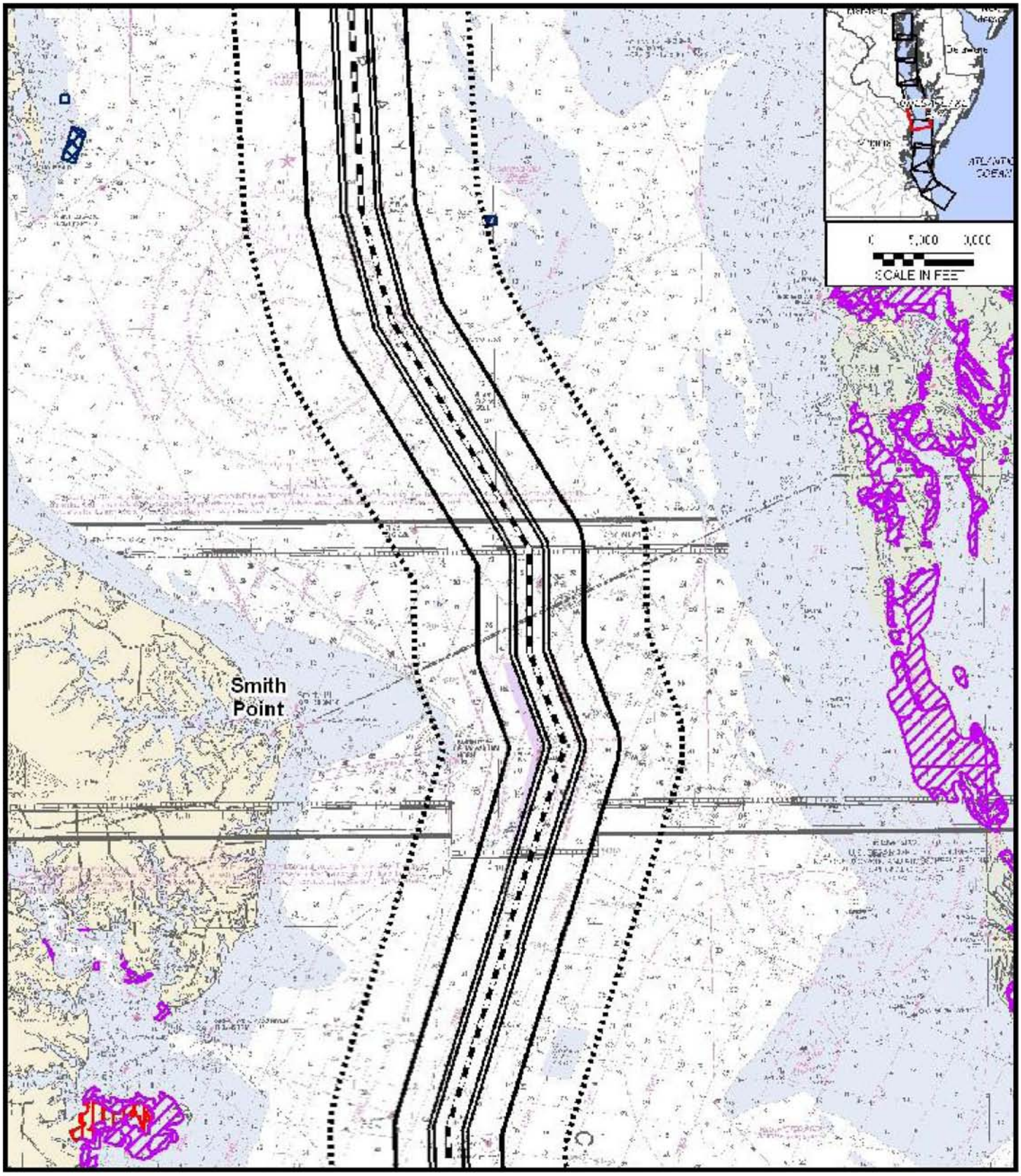

Legend

- Vessel Transit Route
- Zone 1
- Zone 2
- Zone 3
- Submerged Aquatic Vegetation
- Oyster Sanctuaries, Reserves, and Repletion Areas
- Marine Protected Areas
- Shortnose Sturgeon Occurences as of 1997
- Soft Clam Harvest Areas
- Waterfowl Concentration Areas

Source:
NOAA 1:80 000 Nautical Charts - 12207, 12221, 12225, 12230, 12263, 12272 - 1999, 2004, 2006.
GIS source data referred in DR1USCGR numbers 1c, 3-17.

Figure 4.12-2
Environmental Resources Along LNG Transit Route
Sheet 5 of 9

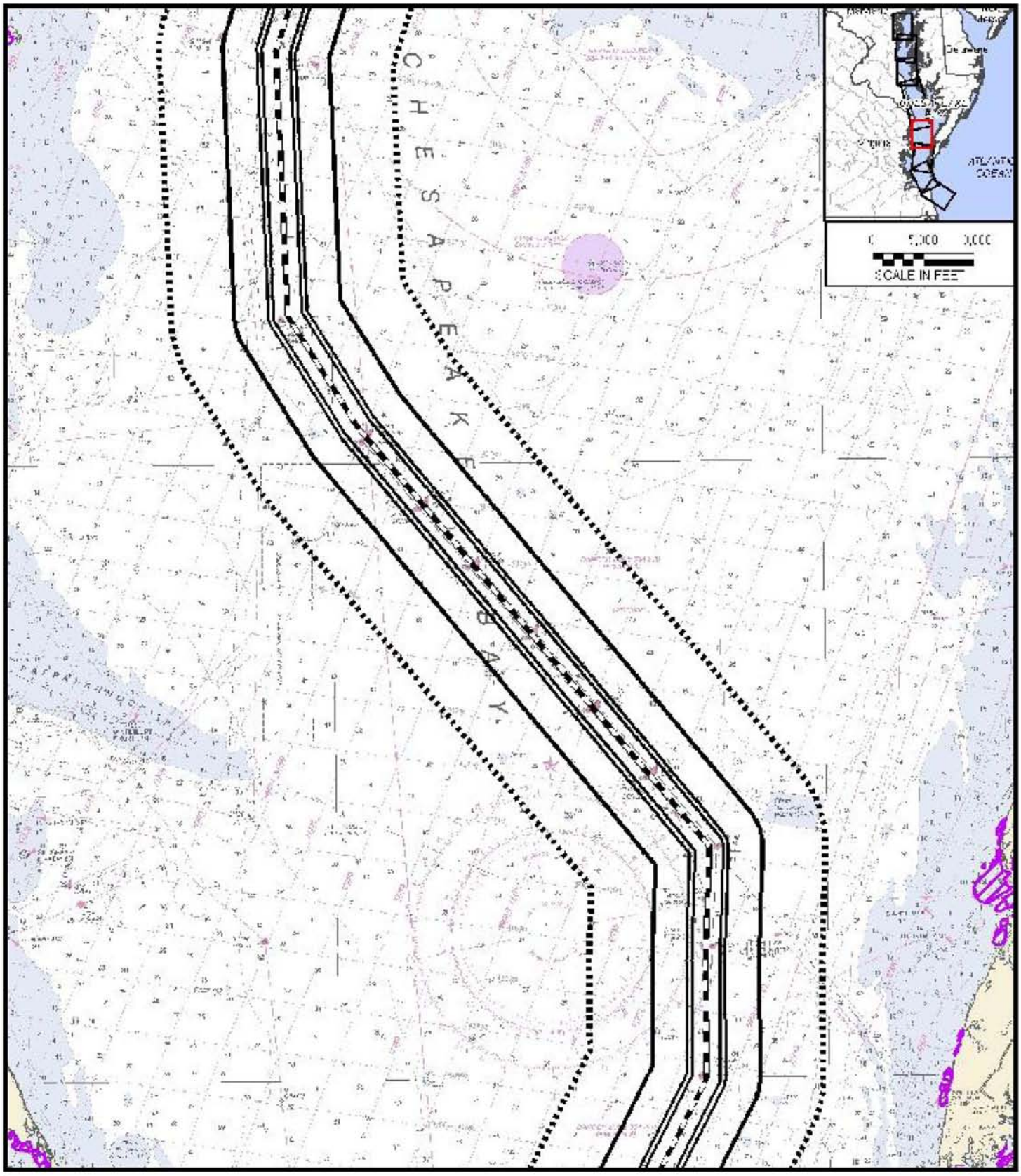

Legend

- Vessel Transit Route
- Zone 1
- Zone 2
- Zone 3
- Submerged Aquatic Vegetation
- Oyster Sanctuaries, Reserves, and Repletion Areas
- Marine Protected Areas
- Shortnose Sturgeon Occurences as of 1997
- Soft Clam Harvest Areas
- Waterfowl Concentration Areas

Source
NOAA 1:80,000 Nautical Charts - 12207, 12221, 12225, 12230, 12263, 12273 - 1999, 2004, 2006.
GIS source data referred in DR1LSCGR numbers 1c, 3-17.

Figure 4.12-2
Environmental Resources Along LNG Transit Route
Sheet 6 of 9

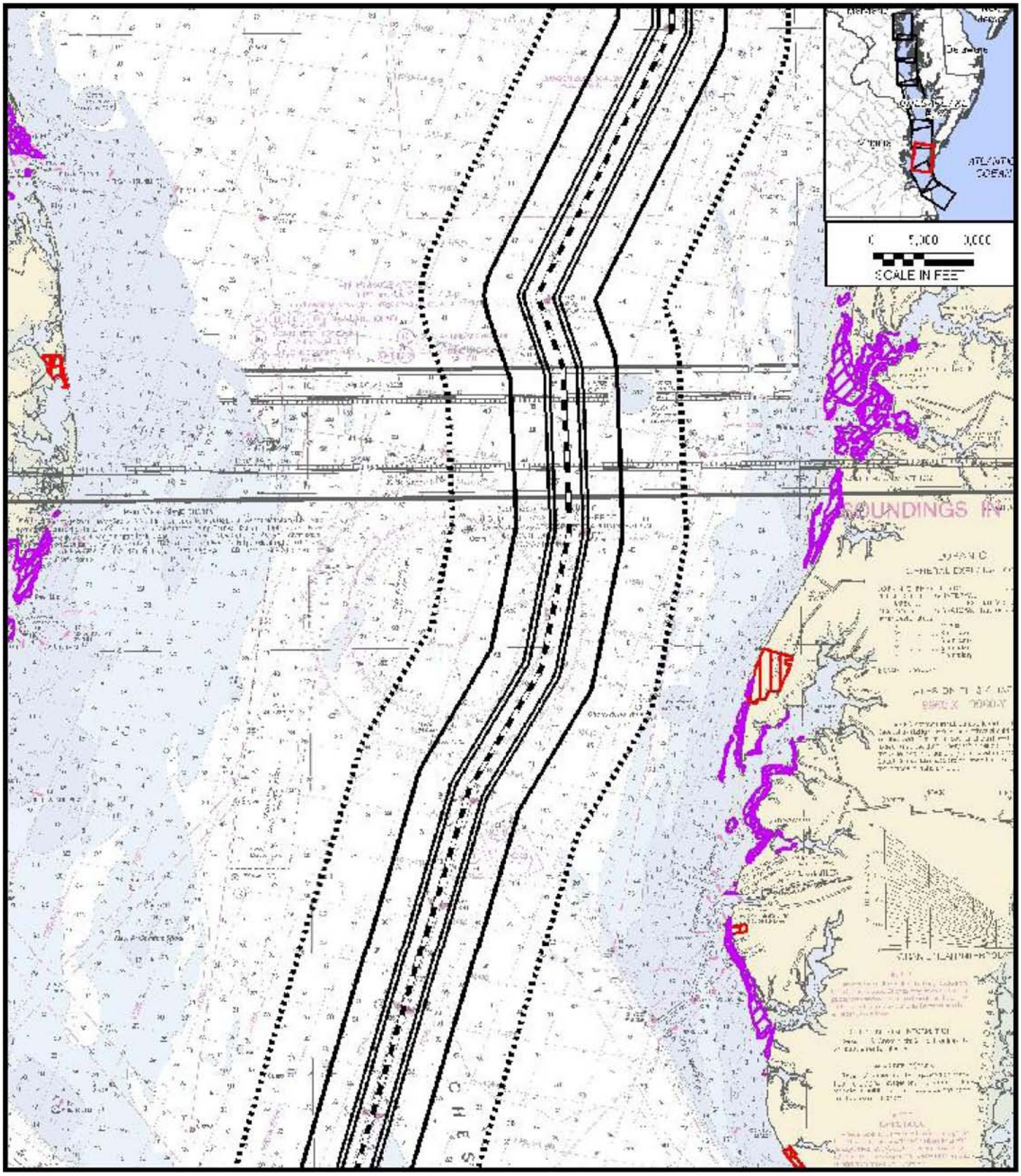

Legend

- Vessel Transit Route
- Zone 1
- Zone 2
- Zone 3
- Submerged Aquatic Vegetation
- Oyster Sanctuaries, Reserves, and Repletion Areas
- Marine Protected Areas
- Shortnose Sturgeon Occurences as of 1997
- Soft Clam Harvest Areas
- Waterfowl Concentration Areas

Source:
NOAA 1:80,000 Nautical Charts - 12207, 12221, 12225, 12230, 12263, 12273 - 1999, 2004, 2006.
GIS source data referred in DR1USCGR numbers 1c, 3-1/.

Figure 4.12-2
Environmental Resources Along LNG Transit Route
Sheet 7 of 9

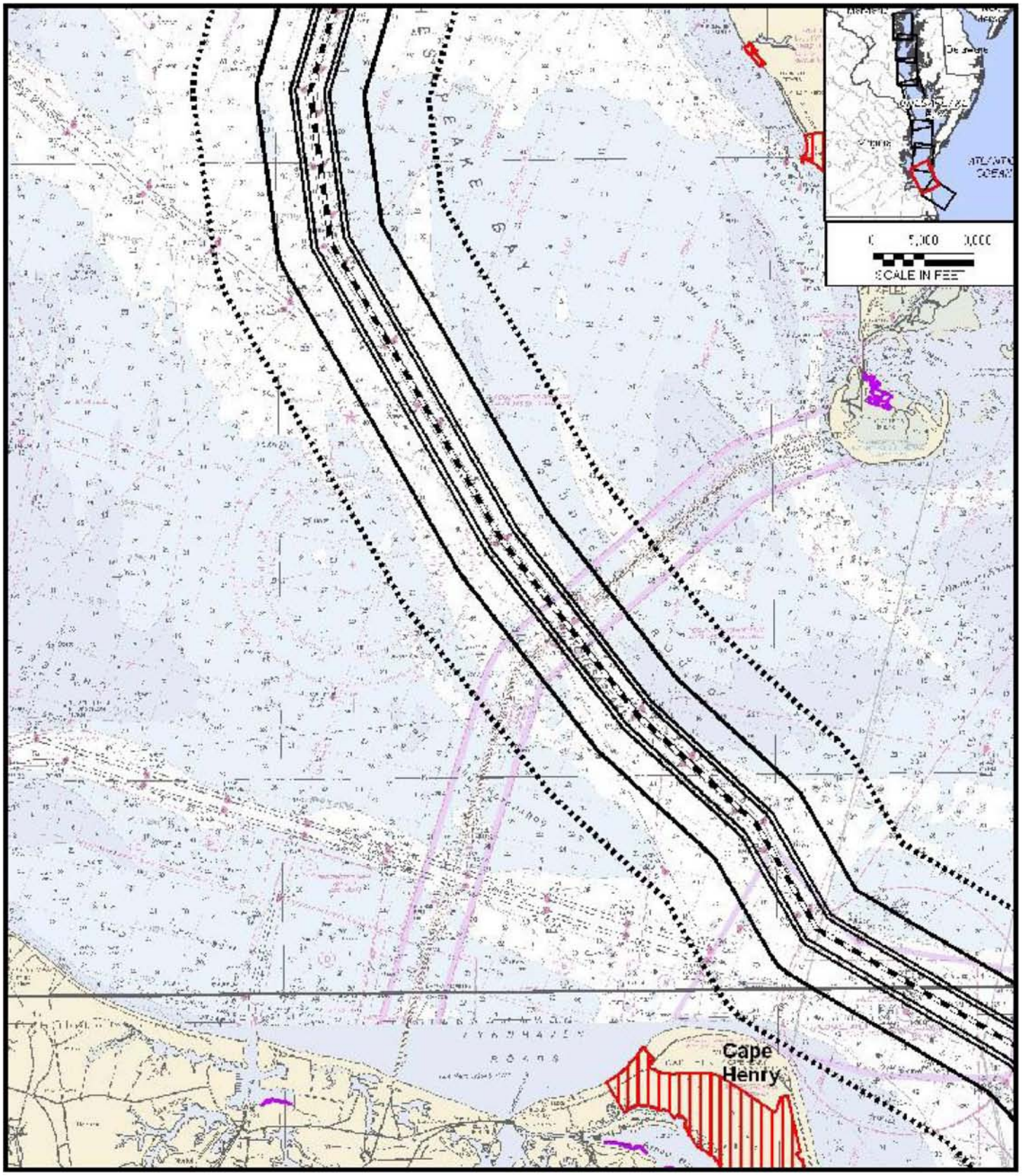

Legend

- Vessel Transit Route
- Zone 1
- Zone 2
- Zone 3
- Submerged Aquatic Vegetation
- Oyster Sanctuaries, Reserves, and Repletion Areas
- Marine Protected Areas
- Shortnose Sturgeon Occurences as of 1997
- Soft Clam Harvest Areas
- Waterfowl Concentration Areas

Source:
NOAA 1:80,000 Nautical Charts - 12237, 12221, 12225, 12230, 12263, 12273 - 1993, 2004, 2006.
GIS source data referred in DR1USCGR numbers 1c, 3-17.

Figure 4.12-2
Environmental Resources Along LNG Transit Route
Sheet 8 of 9

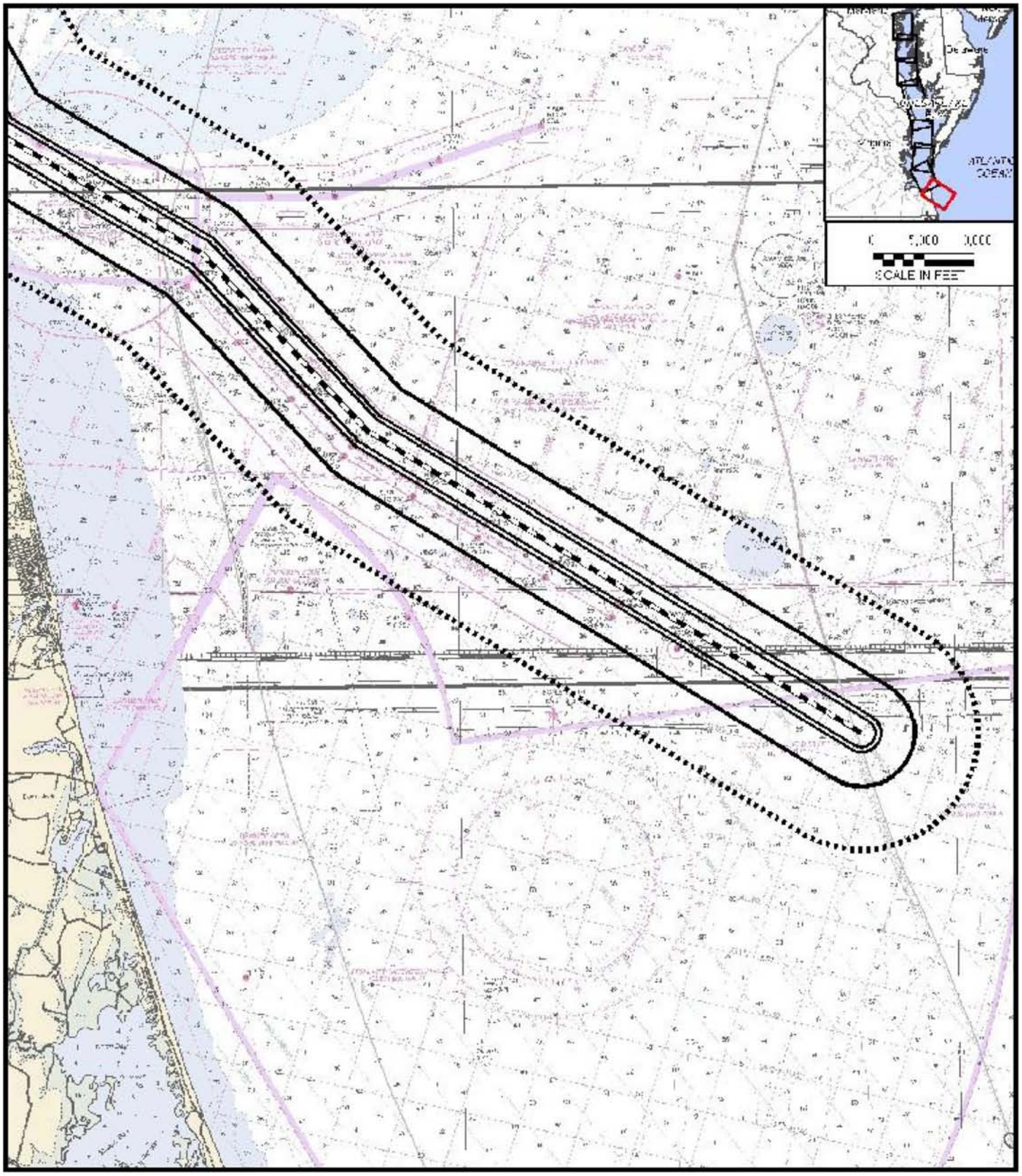

Legend

- Vessel Transit Route
- Zone 1
- Zone 2
- Zone 3
- Submerged Aquatic Vegetation
- Oyster Sanctuaries, Reserves, and Repletion Areas
- Marine Protected Areas
- Shortnose Sturgeon Occurences as of 1997
- Soft Clam Harvest Areas
- Waterfowl Concentration Areas

Source:
NOAA 1:80,000 Nautical Charts - 12207, 12221, 12225, 12230, 12263, 12273 - 1999, 2004, 2006.
GIS source data referred in DR1USCGR numbers 1c, 3-17.

Figure 4.12-2
Environmental Resources Along LNG Transit Route
Sheet 9 of 9