APPENDIX B

MID-ATLANTIC EXPRESS PIPELINE – PROPOSED ROUTE MAPS

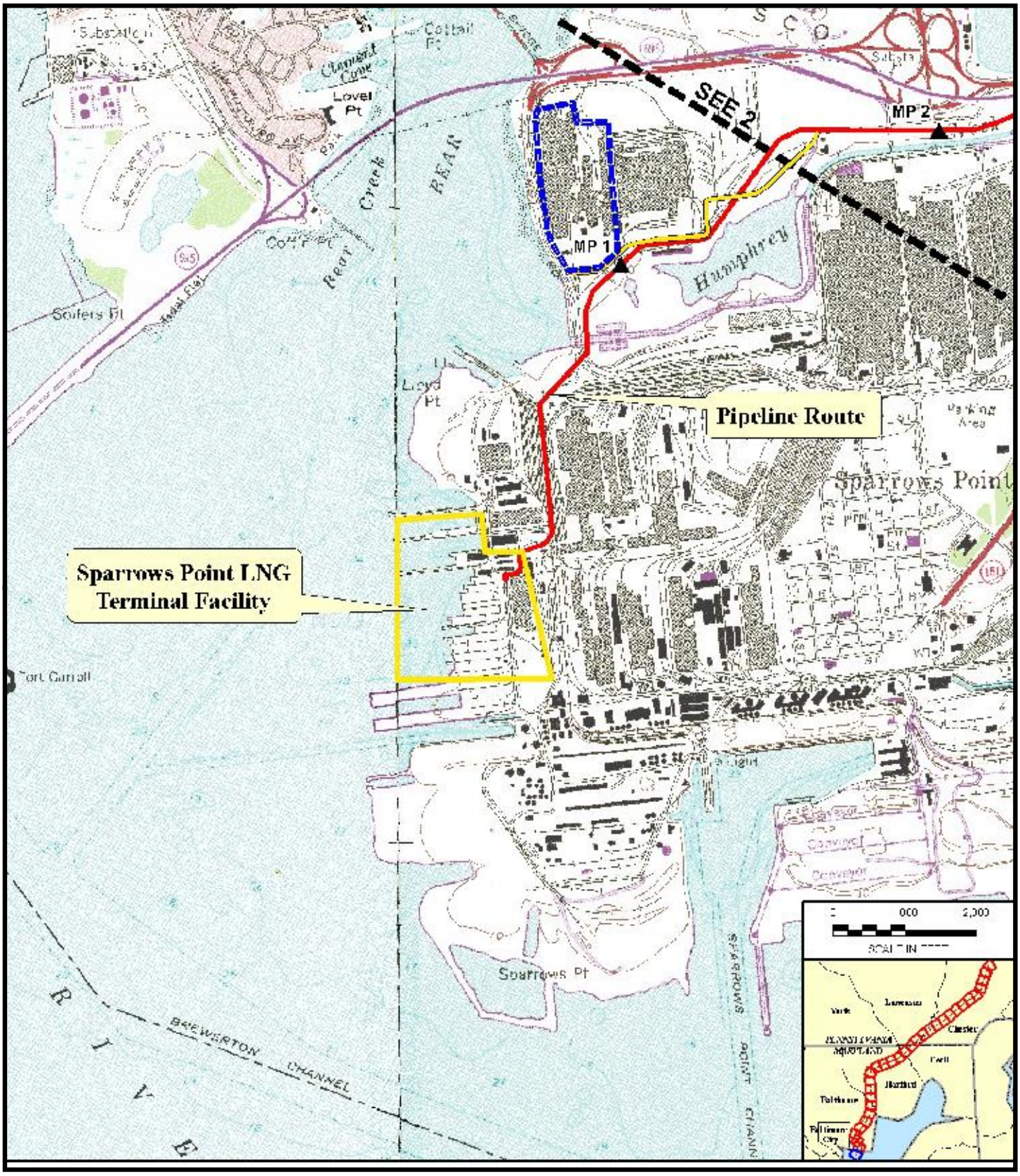

Legend

- Pipeline Route
- Access Roads
- Match Line
- Pipeyards
- Mile Post Marker
- MLBV/Interconnects

Source: Quads; USGS 7.5-minute topographic maps, http://data.geocomm.com/, accessed 2006.

Figure B-1
Mid - Atlantic Express Pipeline
Proposed Route

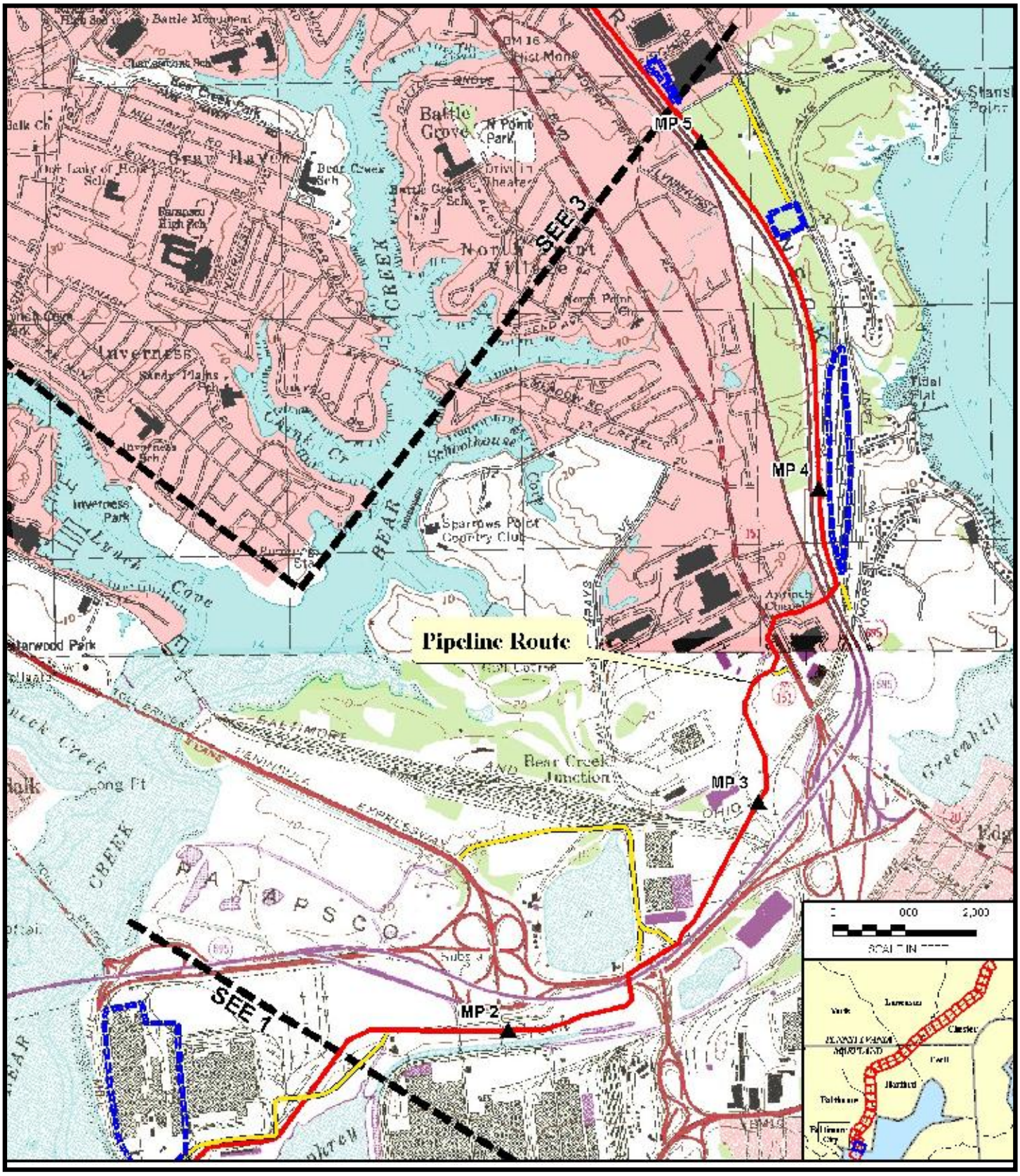

Legend

- Pipeline Route
- Access Roads
- Match Line
- Pipeyards
- Mile Post Marker
- MLBV/Interconnects

Source: Quads; USGS 7.5-minute topographic maps, http://data.geocomm.com/, accessed 2006.

Figure B-2
Mid - Atlantic Express Pipeline
Proposed Route

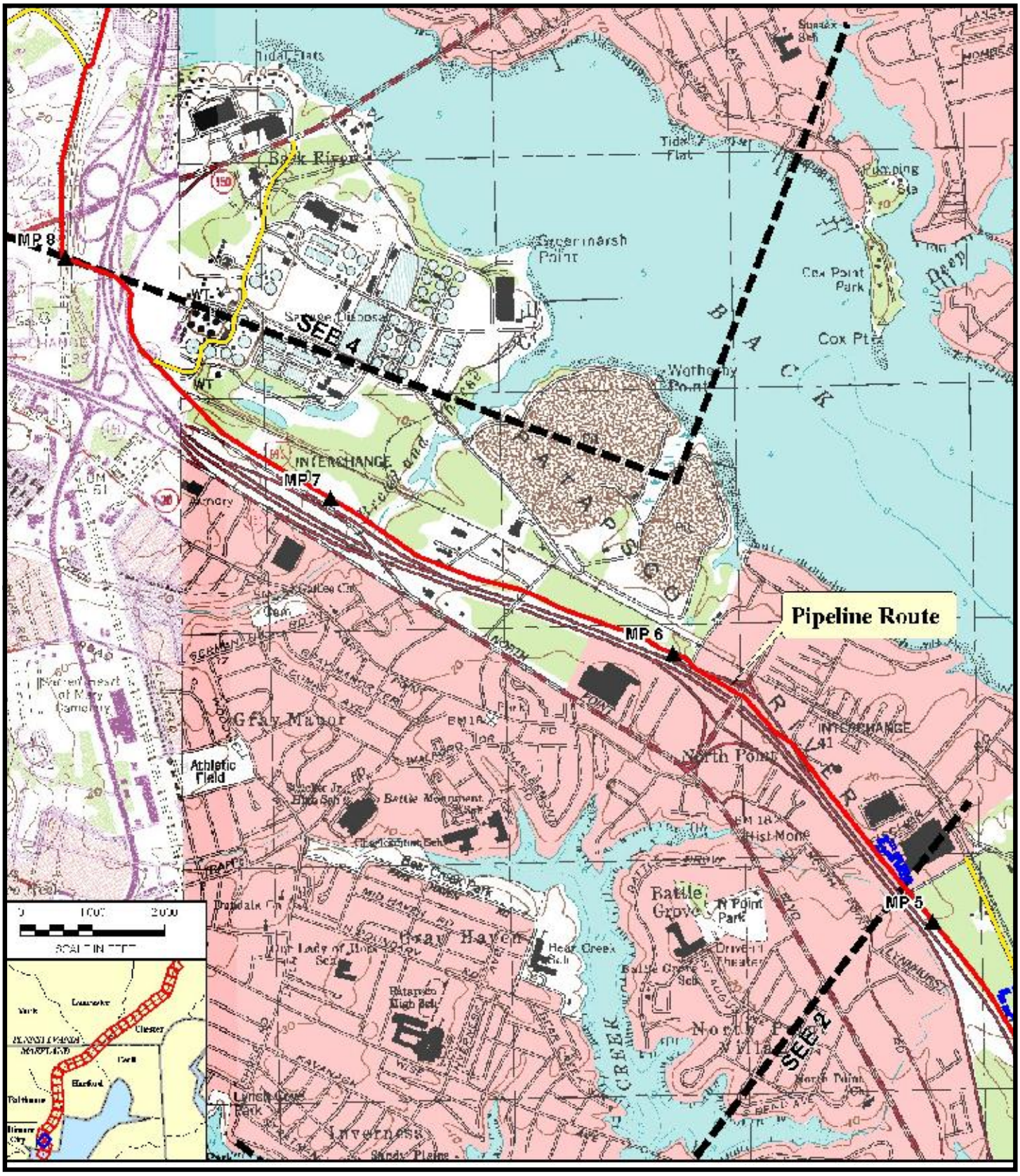

Legend

- Pipeline Route
- Access Roads
- Match Line
- Pipeyards
- Mile Post Marker
- MLBV/Interconnects

Source: Quads; USGS 7.5-minute topographic maps, http://data.geocomm.com/, accessed 2006.

Figure B-3
Mid - Atlantic Express Pipeline
Proposed Route

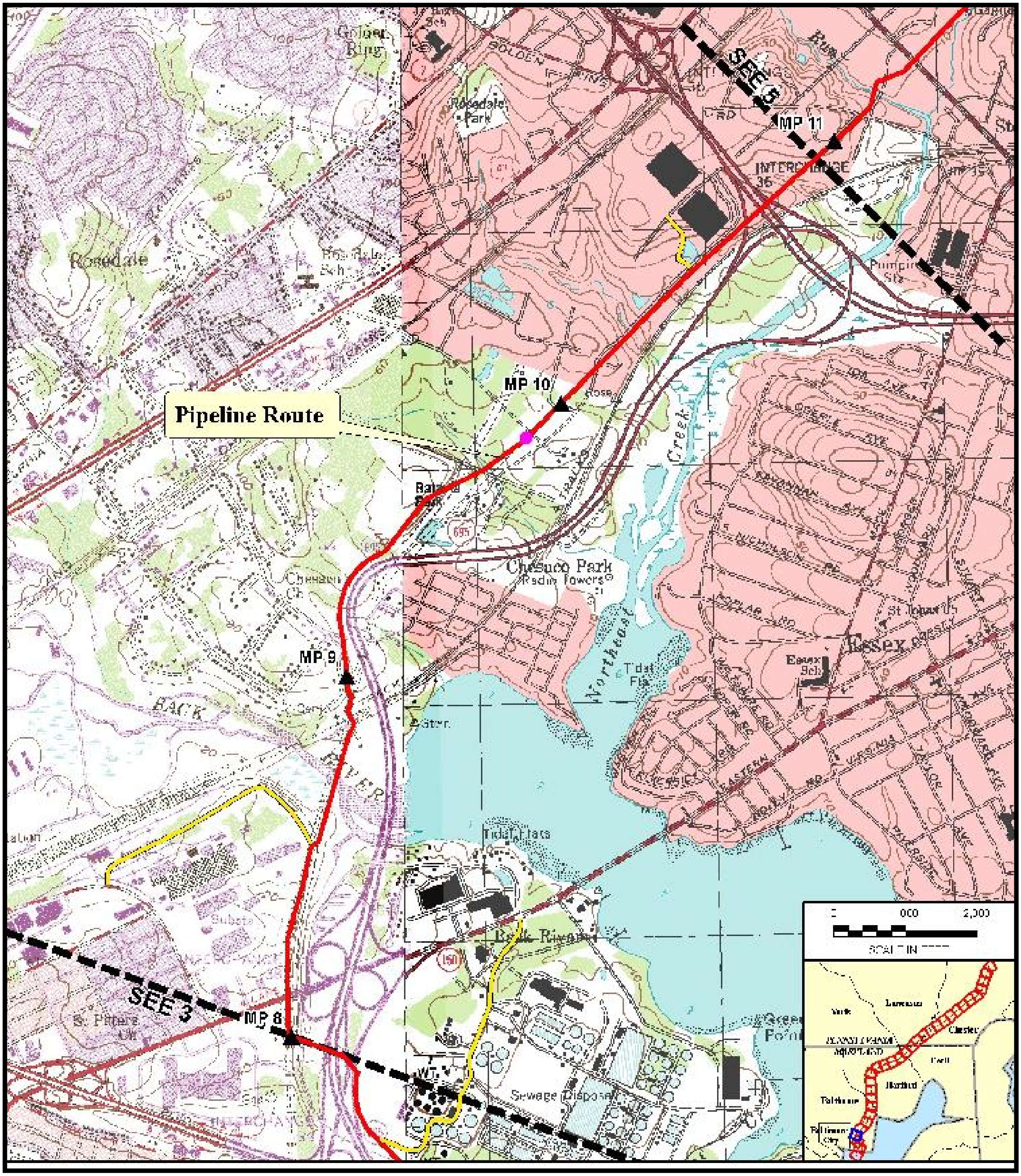

Legend

- Pipeline Route
- Access Roads
- Match Line
- Pipeyards
- Mile Post Marker
- MLBV/Interconnects

Source: Quads; USGS 7.5-minute topographic maps, http://data.geocomm.com/, accessed 2006.

Figure B-4
Mid - Atlantic Express Pipeline
Proposed Route

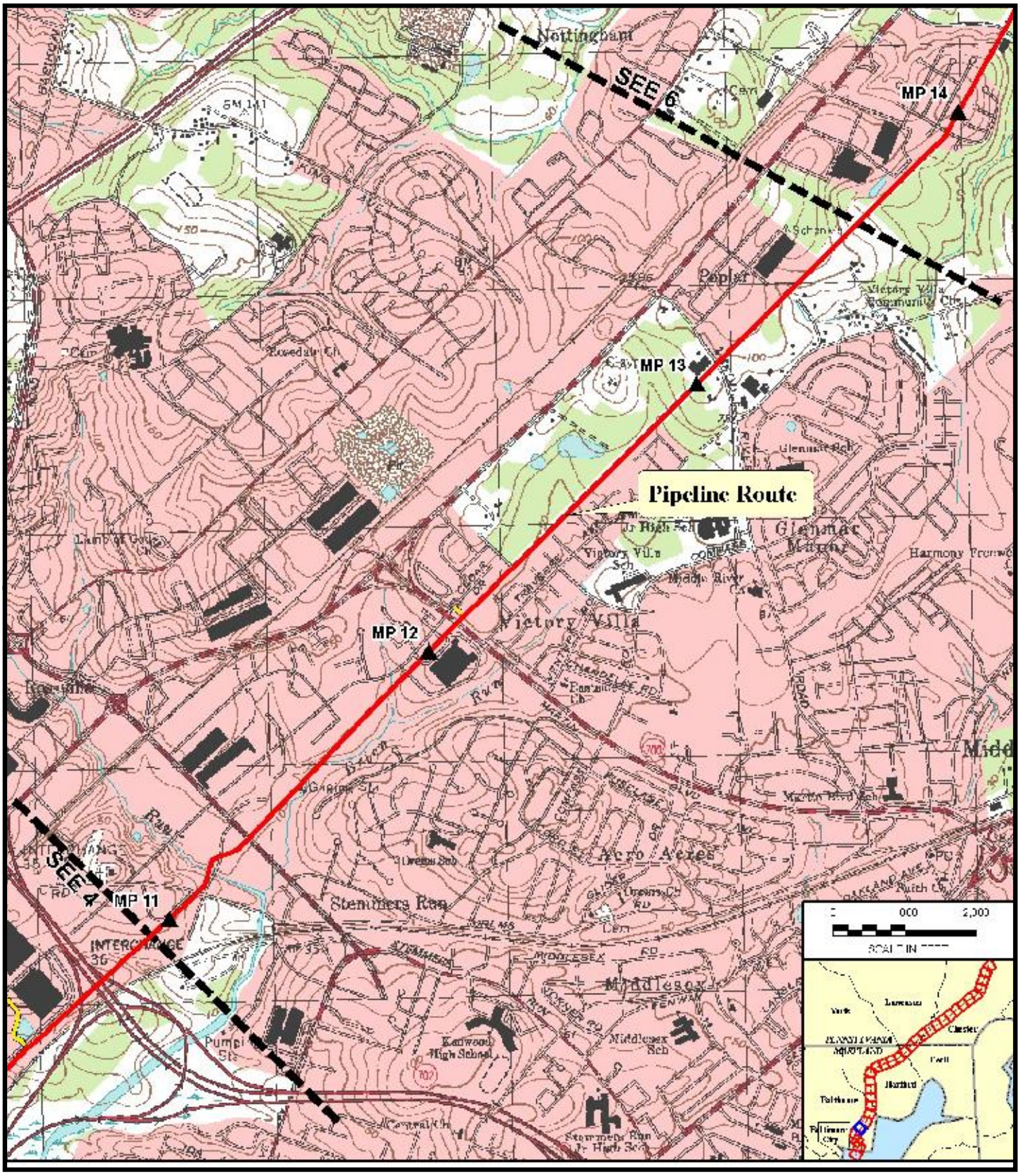

Legend

- Pipeline Route
- Access Roads
- Match Line
- Pipeyards
- Mile Post Marker
- MLBV/Interconnects

Source: Quads; USGS 7.5-minute topographic maps, http://data.geocomm.com/, accessed 2006.

Figure B-5
Mid - Atlantic Express Pipeline
Proposed Route

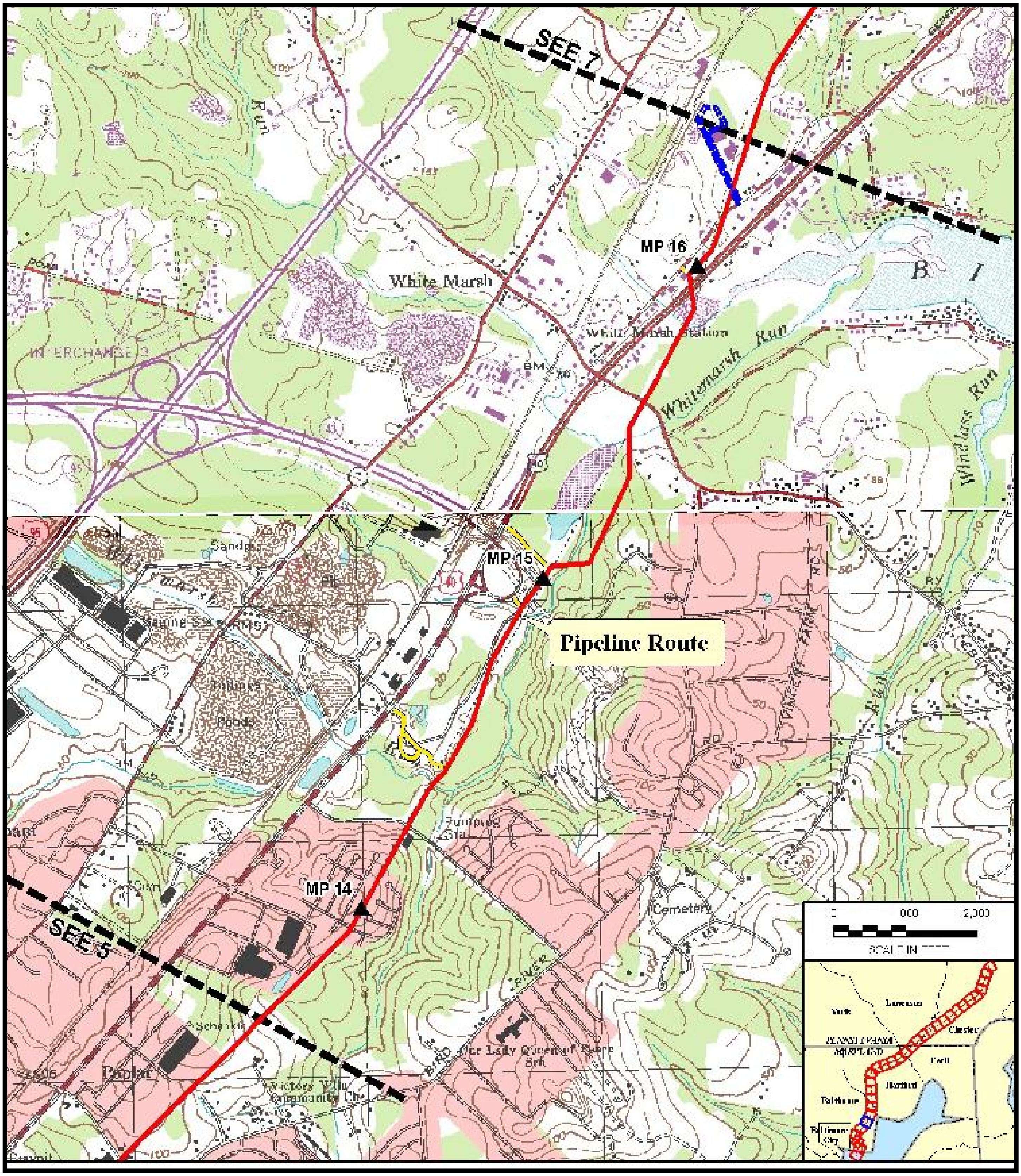

Legend

- Pipeline Route
- Access Roads
- Match Line
- Pipeyards
- Mile Post Marker
- MLBV/Interconnects

Source: Quads; USGS 7.5-minute topographic maps, http://data.geocomm.com/, accessed 2006.

Figure B-6
Mid - Atlantic Express Pipeline
Proposed Route

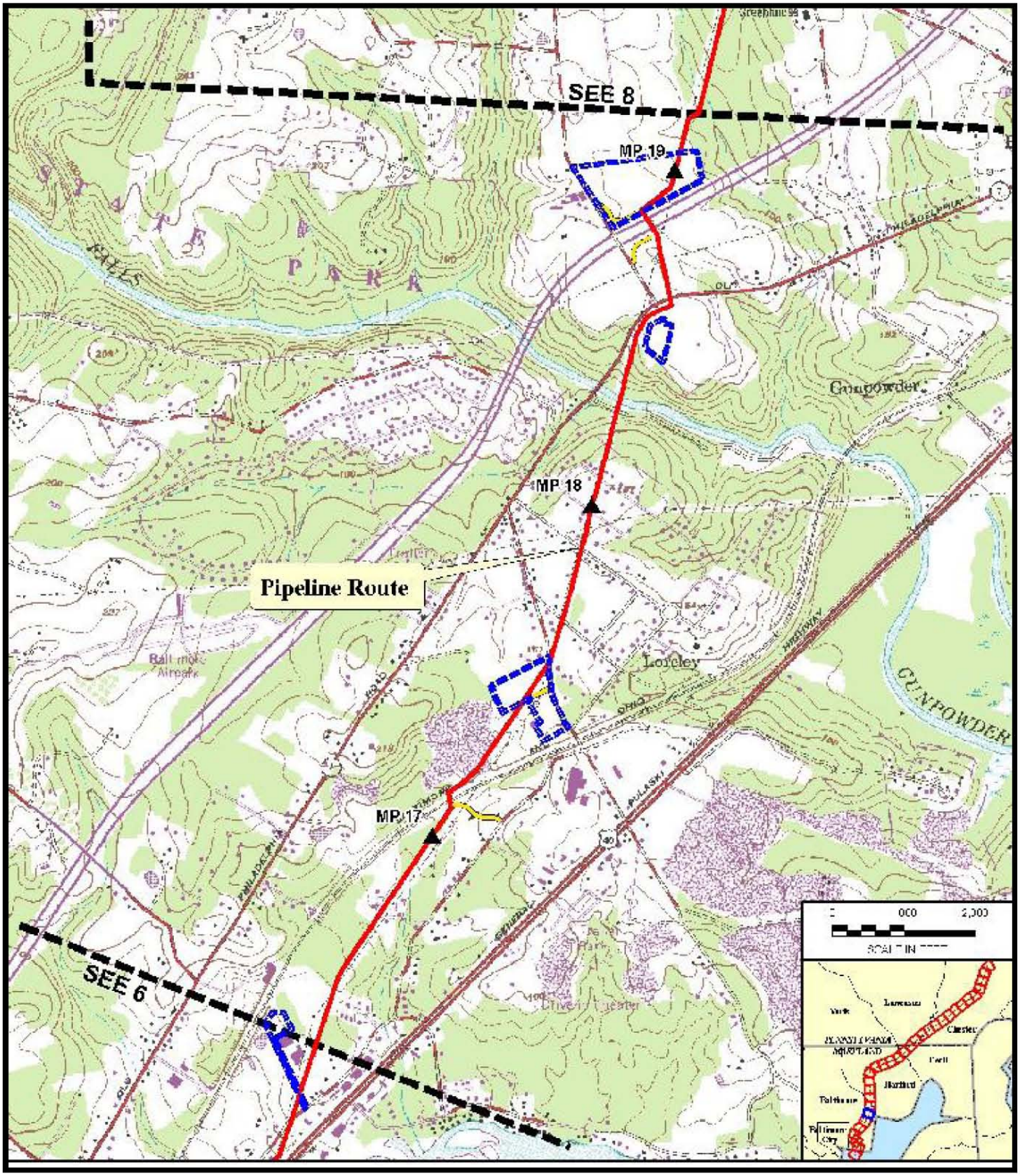

Legend

- Pipeline Route
- Access Roads
- Match Line
- Pipeyards
- Mile Post Marker
- MLBV/Interconnects

Source: Quads; USGS 7.5-minute topographic maps, http://data.geocomm.com/, accessed 2006.

Figure B-7
Mid - Atlantic Express Pipeline
Proposed Route

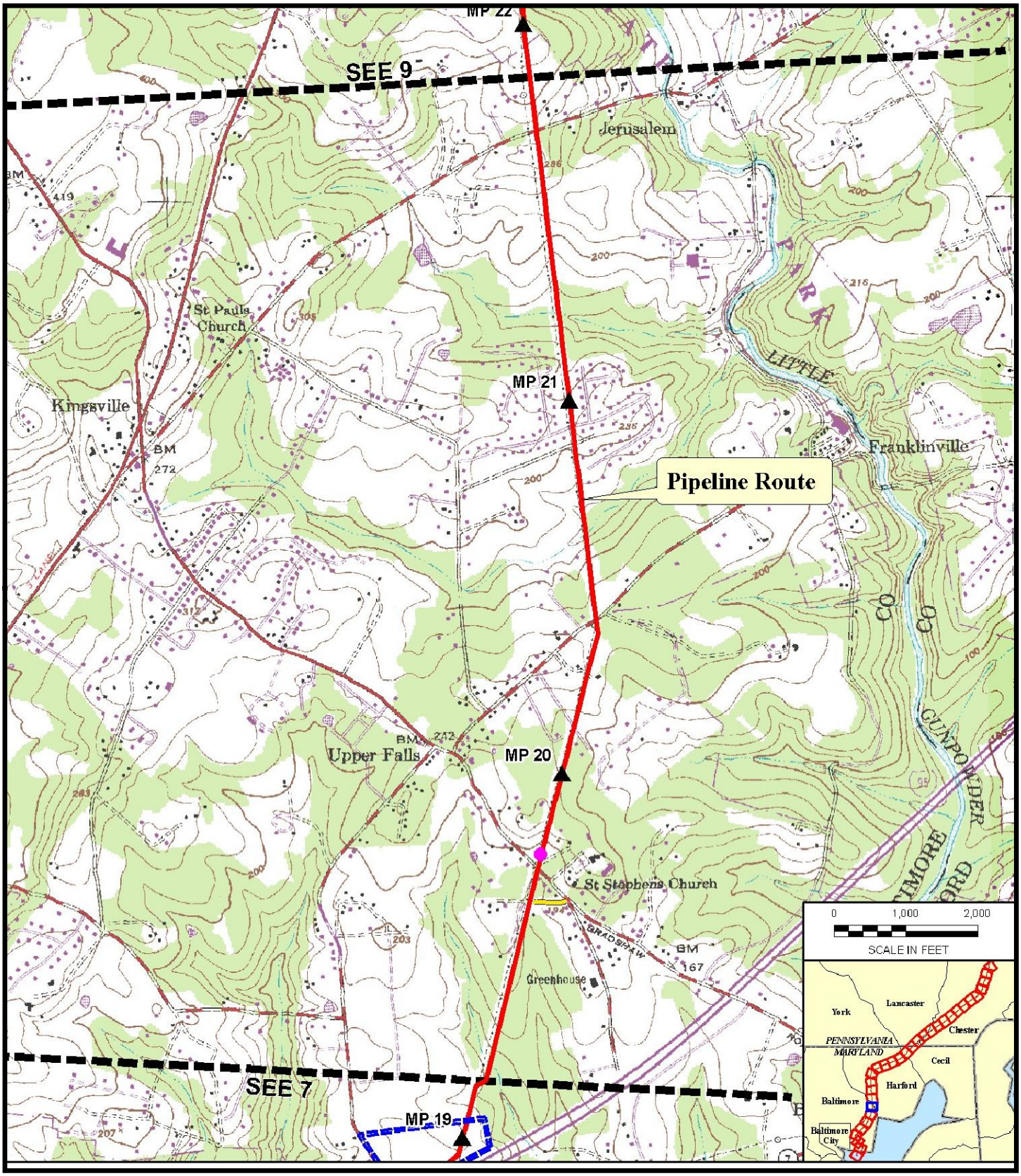

Legend

- Pipeline Route
- Access Roads
- Match Line
- Pipeyards
- Mile Post Marker
- MLBV/Interconnects

Source: Quads; USGS 7.5-minute topographic maps, http://data.geocomm.com/, accessed 2006.

Figure B-8
Mid - Atlantic Express Pipeline
Proposed Route

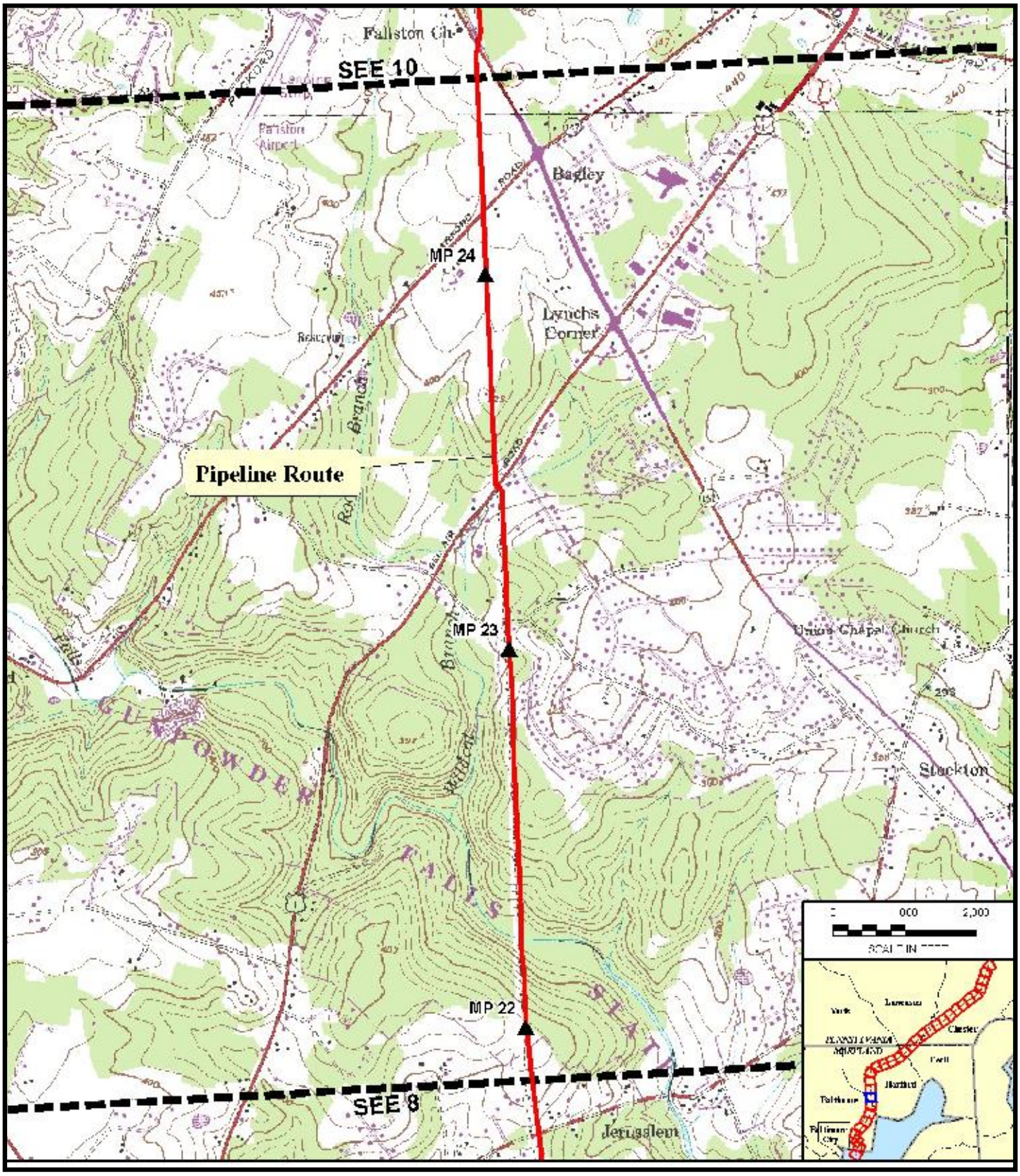

Legend

- Pipeline Route
- Access Roads
- Match Line
- Pipeyards
- Mile Post Marker
- MLBV/Interconnects

Source: Quads; USGS 7.5-minute topographic maps, http://data.geocomm.com/, accessed 2006.

Figure B-9
Mid - Atlantic Express Pipeline
Proposed Route

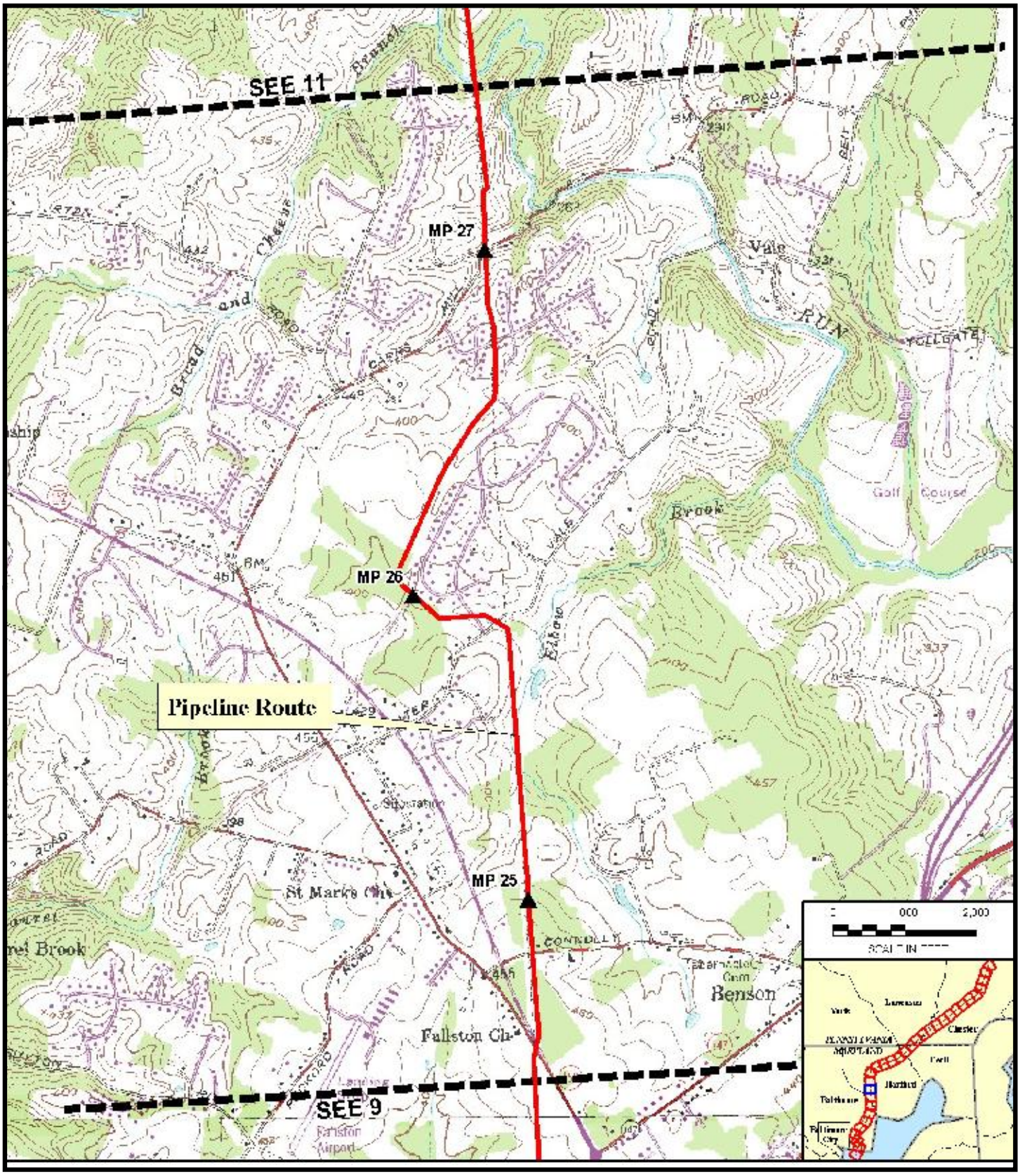

Legend

- Pipeline Route
- Access Roads
- Match Line
- Pipeyards
- Mile Post Marker
- MLBV/Interconnects

Source: Quads; USGS 7.5-minute topographic maps, http://data.geocomm.com/, accessed 2006.

Figure B-10
Mid - Atlantic Express Pipeline
Proposed Route

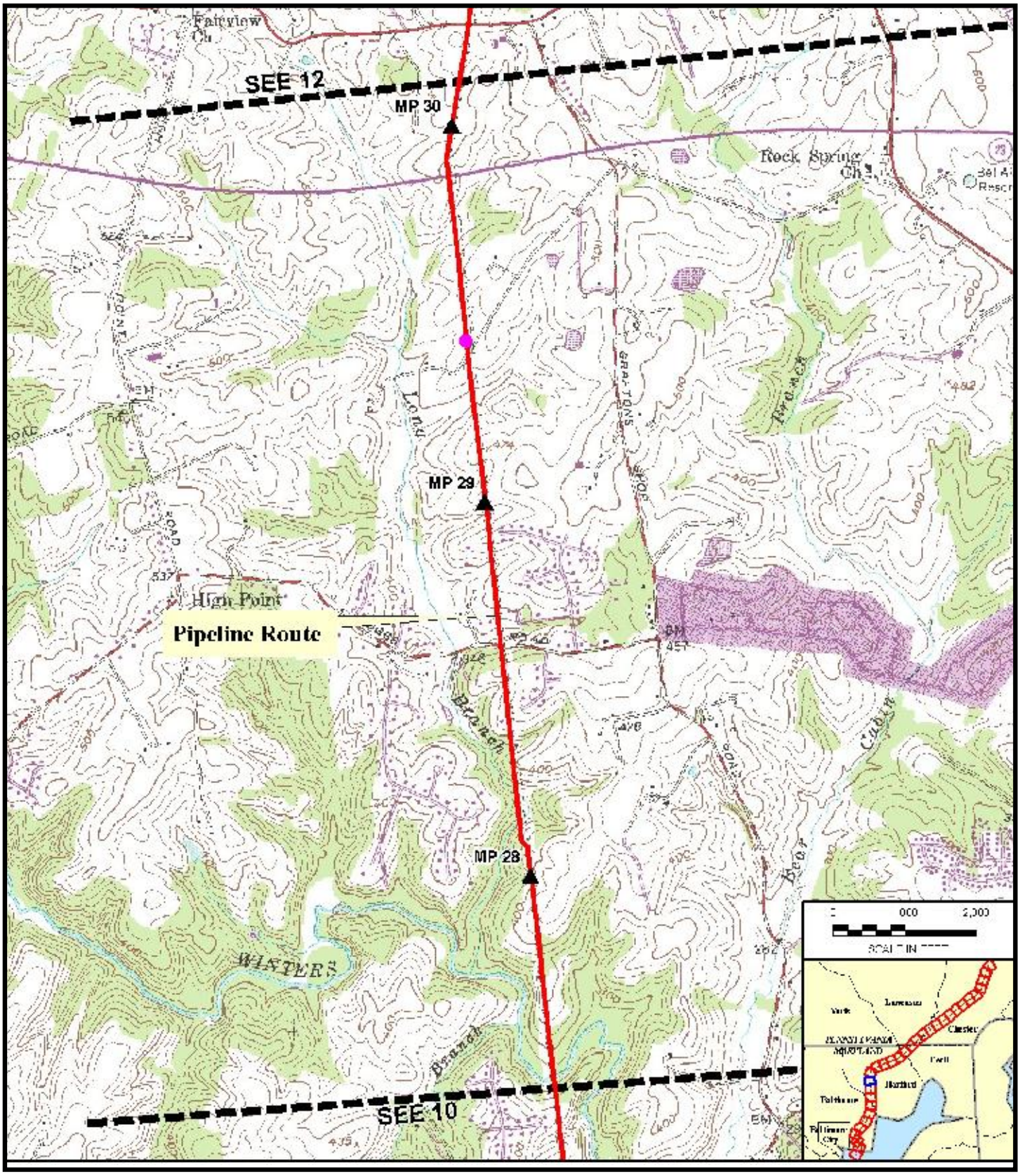

Legend

- Pipeline Route
- Access Roads
- Match Line
- Pipeyards
- Mile Post Marker
- MLBV/Interconnects

Source: Quads; USGS 7.5-minute topographic maps, http://data.geocomm.com/, accessed 2006.

Figure B-11
Mid - Atlantic Express Pipeline
Proposed Route

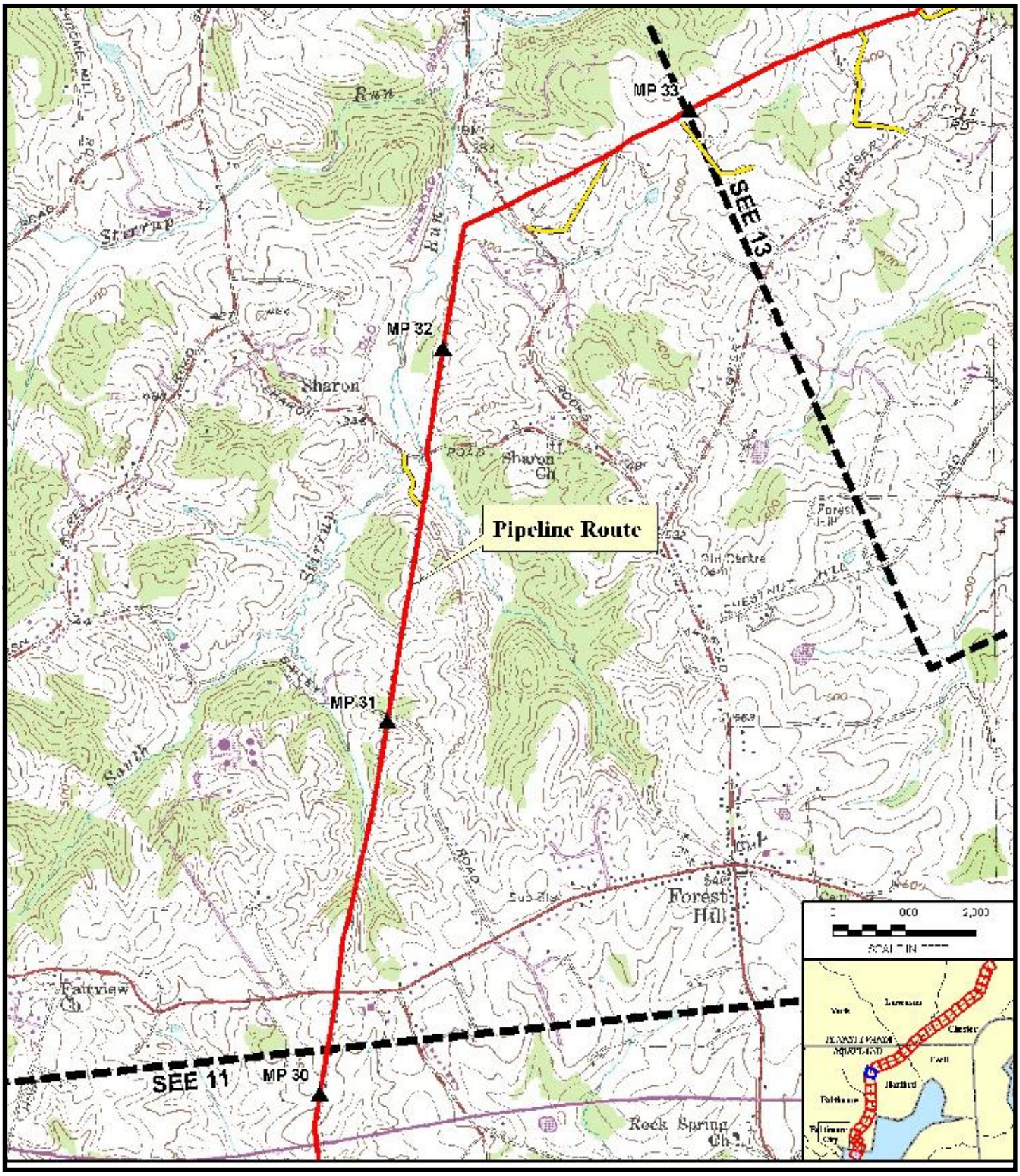

Legend

- Pipeline Route
- Access Roads
- Match Line
- Pipeyards
- Mile Post Marker
- MLBV/Interconnects

Source: Quads; USGS 7.5-minute topographic maps, http://data.geocomm.com/, accessed 2006.

Figure B-12
Mid - Atlantic Express Pipeline
Proposed Route

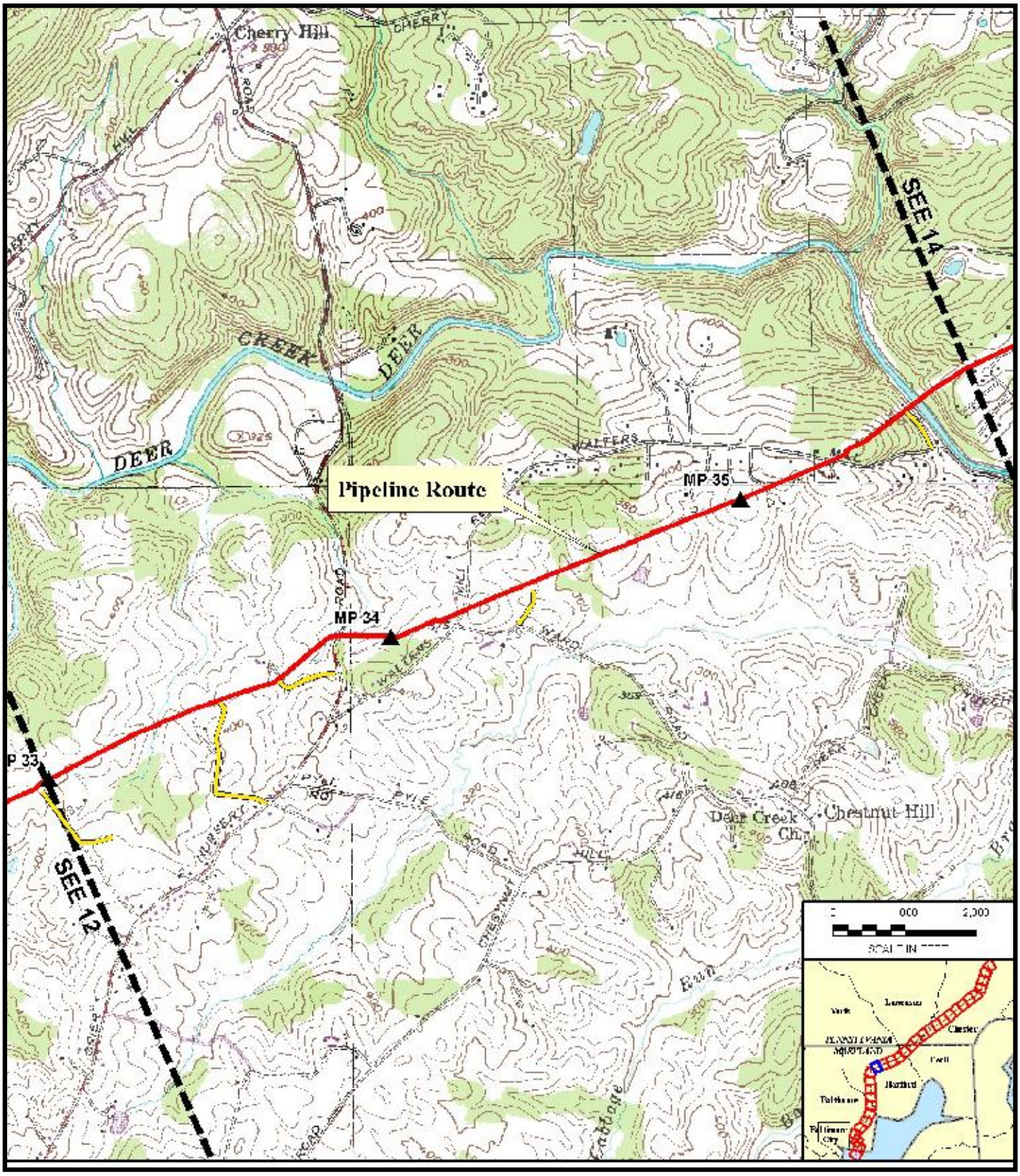

Legend

- Pipeline Route
- Access Roads
- Match Line
- Pipeyards
- Mile Post Marker
- MLBV/Interconnects

Source: Quads; USGS 7.5-minute topographic maps, http://data.geocomm.com/, accessed 2006.

Figure B-13
Mid - Atlantic Express Pipeline
Proposed Route

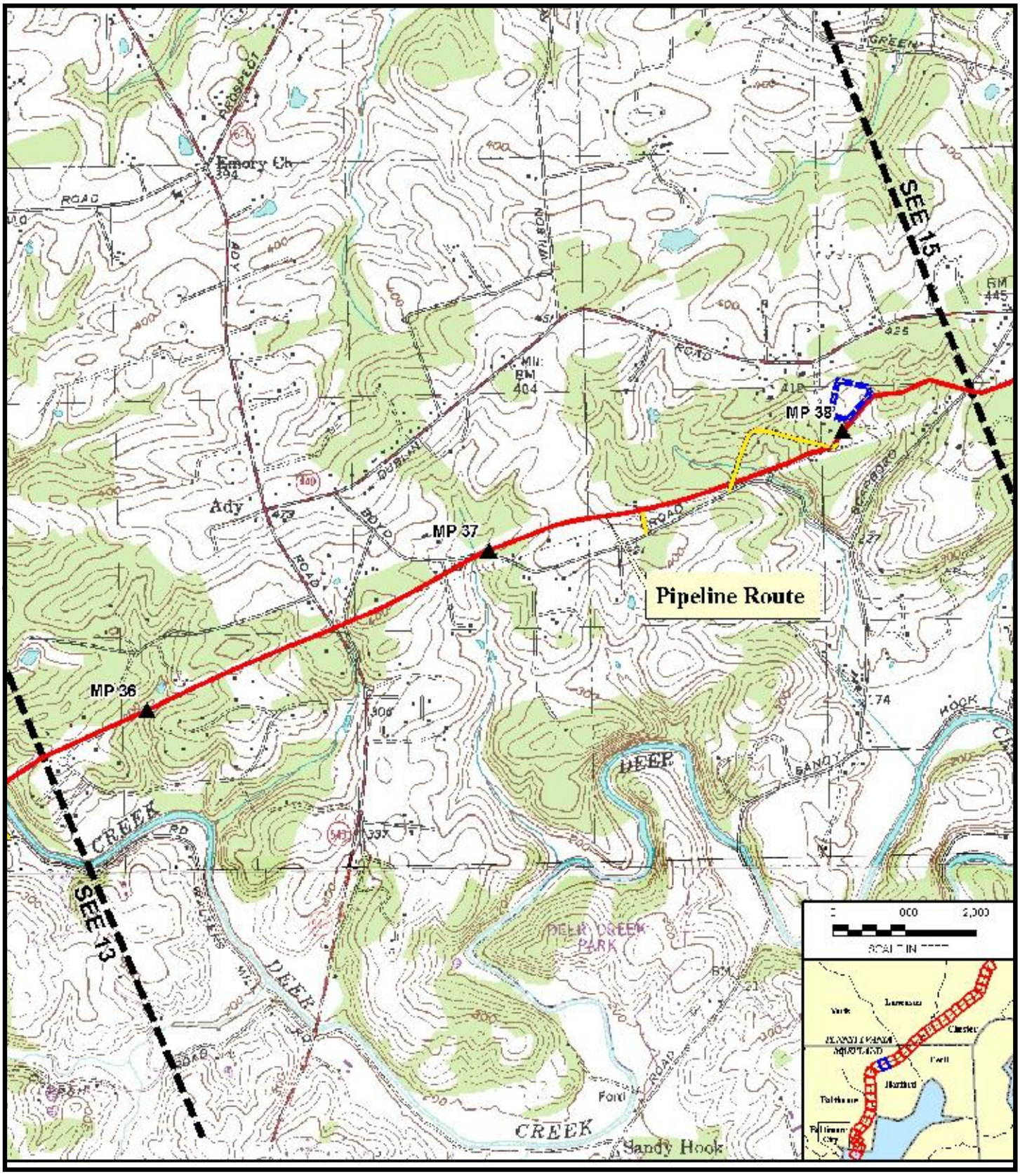

Figure B-14
Mid - Atlantic Express Pipeline
Proposed Route

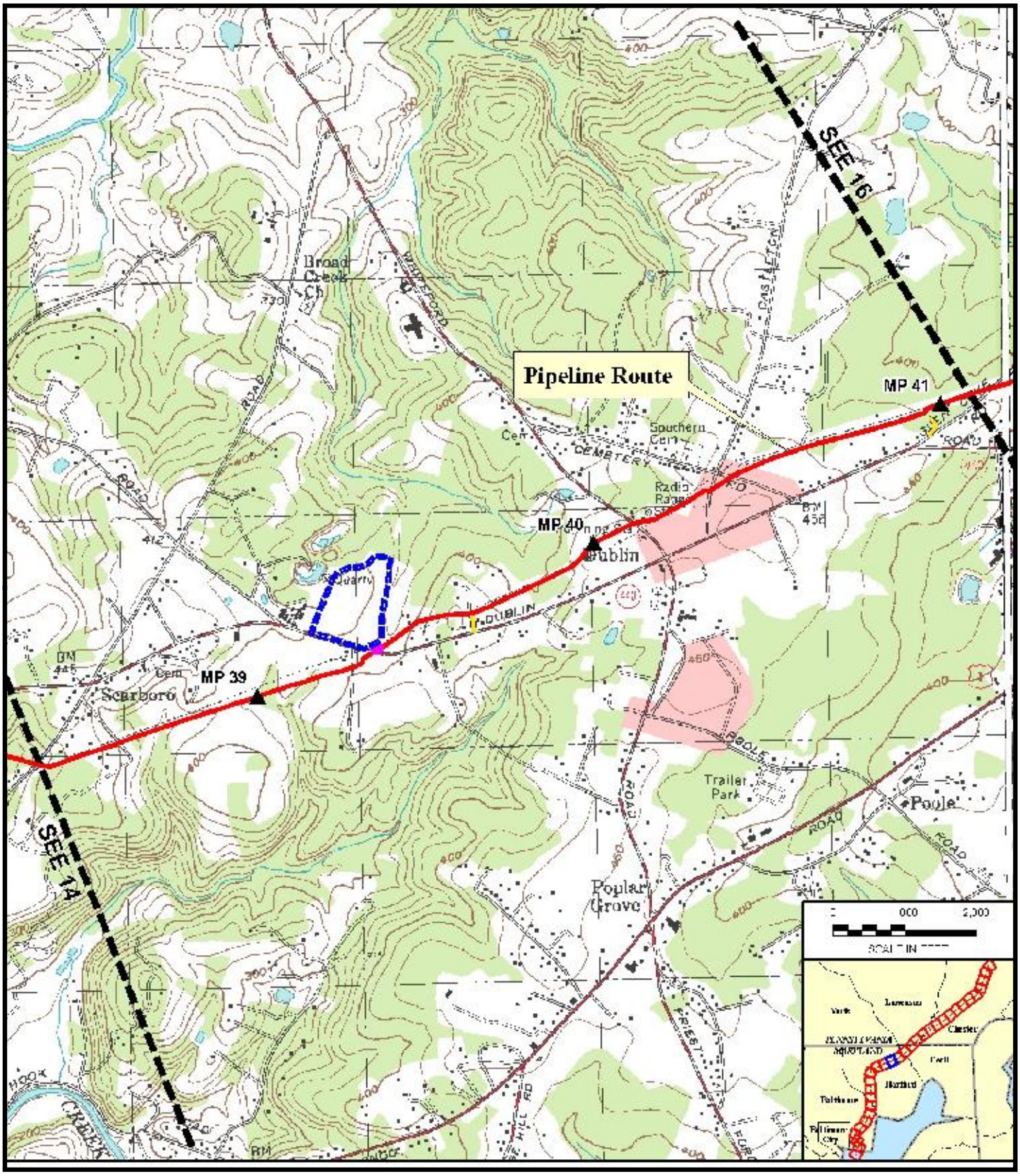

Source: Quads; USGS 7.5-minute topographic maps, http://data.geocomm.com/, accessed 2006.

Figure B-15
Mid - Atlantic Express Pipeline
Proposed Route

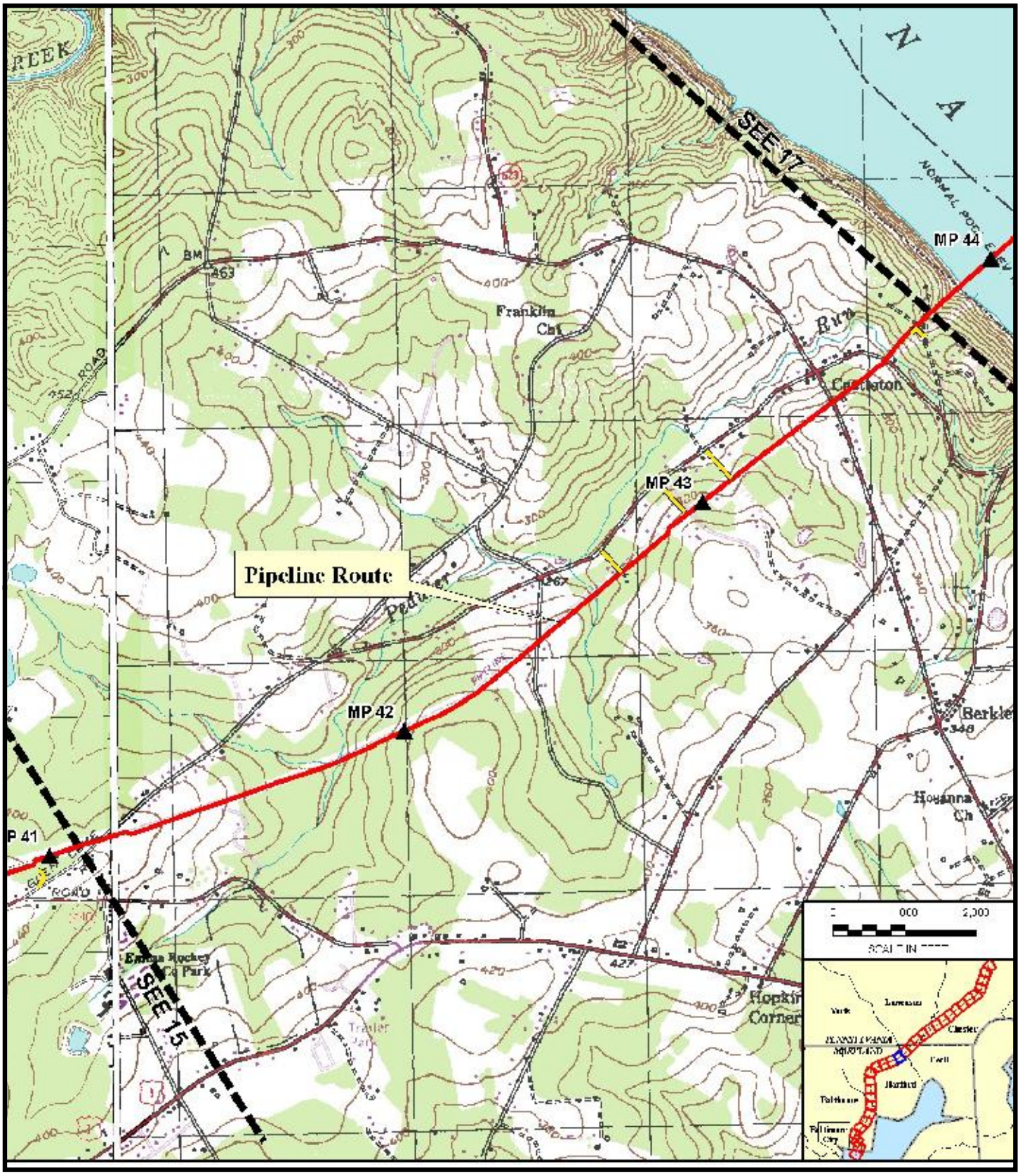

Legend

- Pipeline Route
- Access Roads
- Match Line
- Pipeyards
- Mile Post Marker
- MLBV/Interconnects

Source: Quads; USGS 7.5-minute topographic maps, http://data.geocomm.com/, accessed 2006.

Figure B-16
Mid - Atlantic Express Pipeline
Proposed Route

Legend

- Pipeline Route
- Access Roads
- Match Line
- Pipeyards
- Mile Post Marker
- MLBV/Interconnects

Source: Quads; USGS 7.5-minute topographic maps, http://data.geocomm.com/, accessed 2006.

Figure B-17
Mid - Atlantic Express Pipeline
Proposed Route

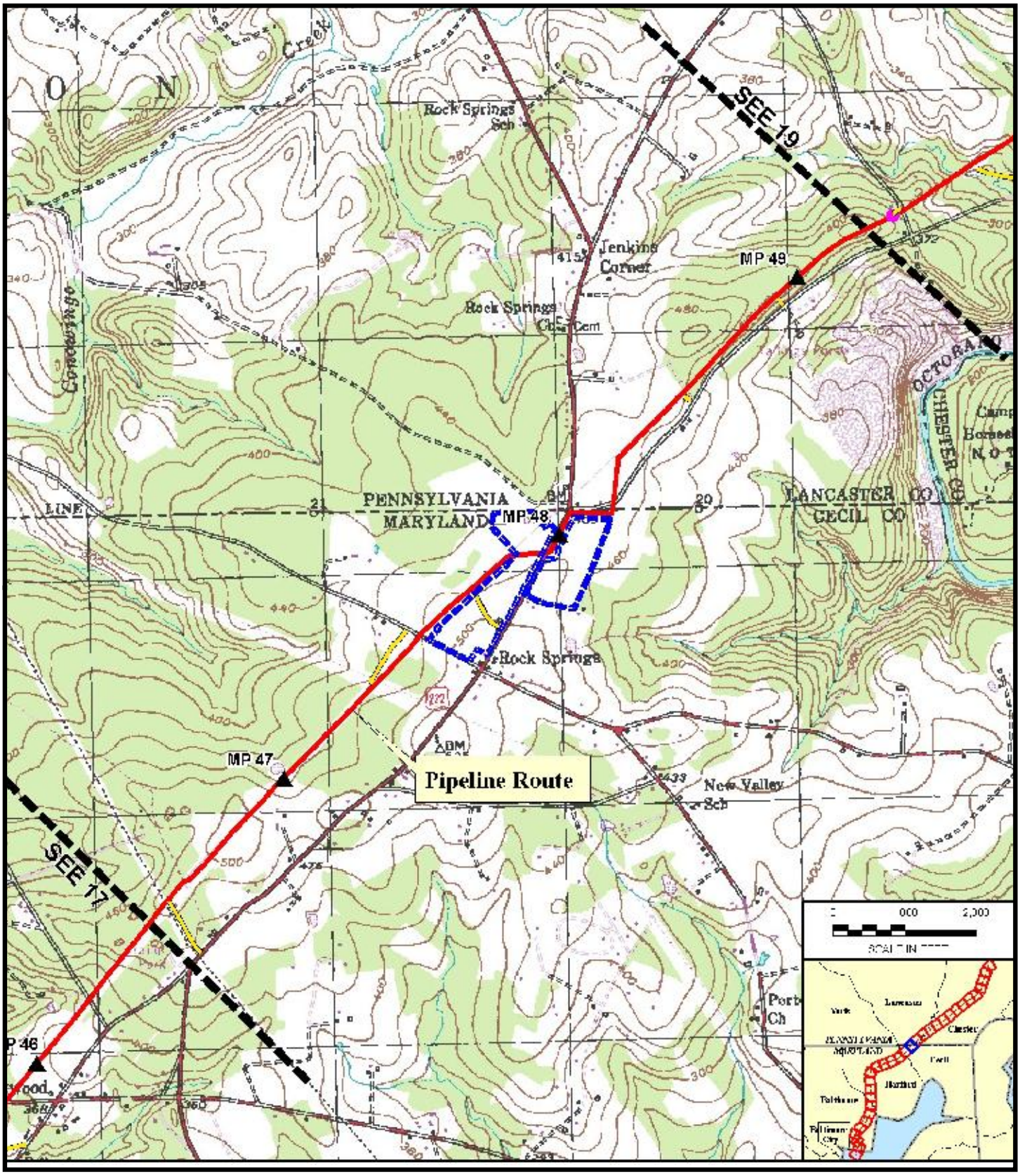

Legend

- Pipeline Route
- Access Roads
- Match Line
- Pipeyards
- Mile Post Marker
- MLBV/Interconnects

Source: Quads; USGS 7.5-minute topographic maps, http://data.geocomm.com/, accessed 2006.

Figure B-18
Mid - Atlantic Express Pipeline
Proposed Route

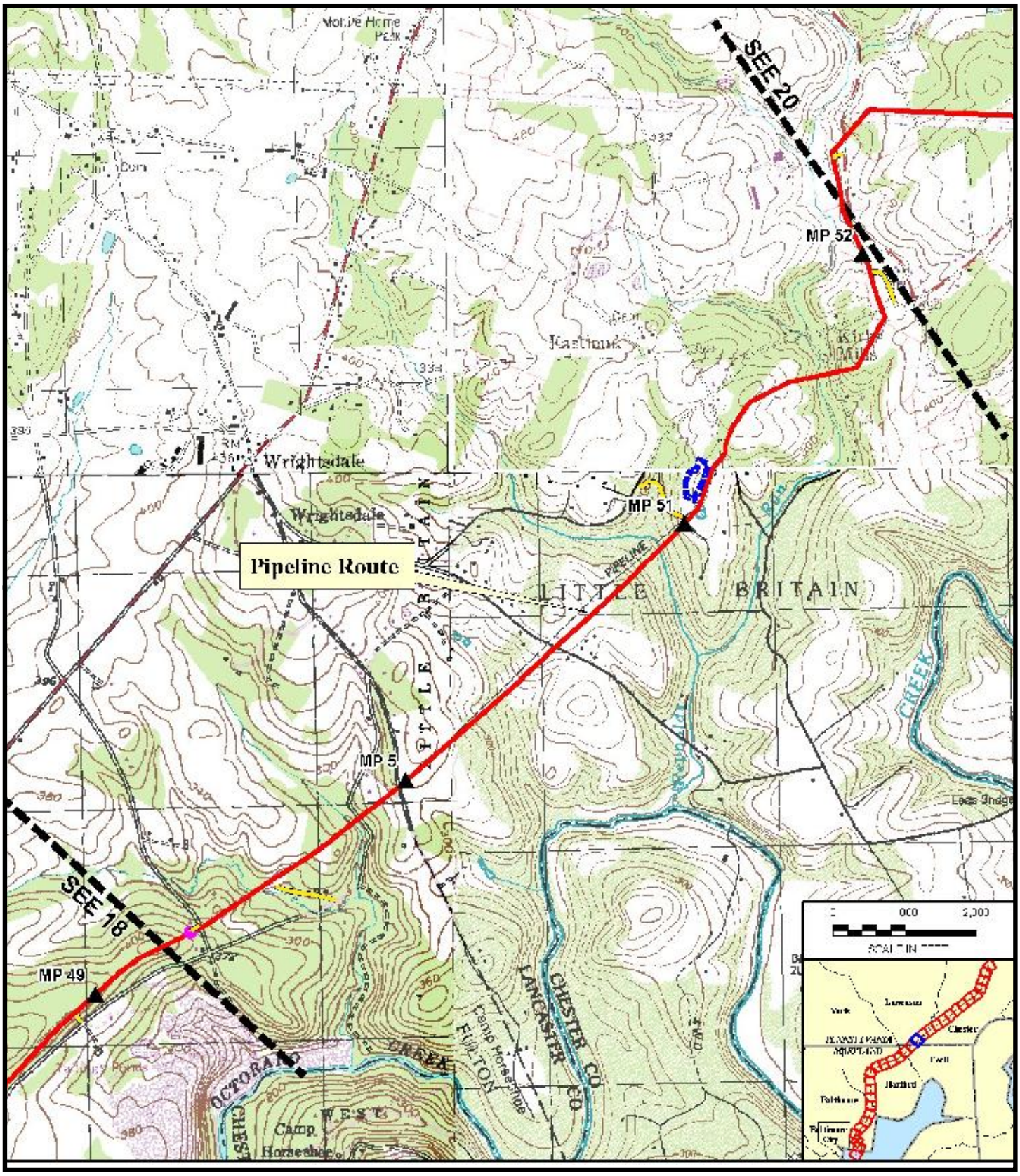

Legend

- Pipeline Route
- Access Roads
- Match Line
- Pipeyards
- Mile Post Marker
- MLBV/Interconnects

Source: Quads; USGS 7.5-minute topographic maps, http://data.geocomm.com/, accessed 2006.

Figure B-19
Mid - Atlantic Express Pipeline
Proposed Route

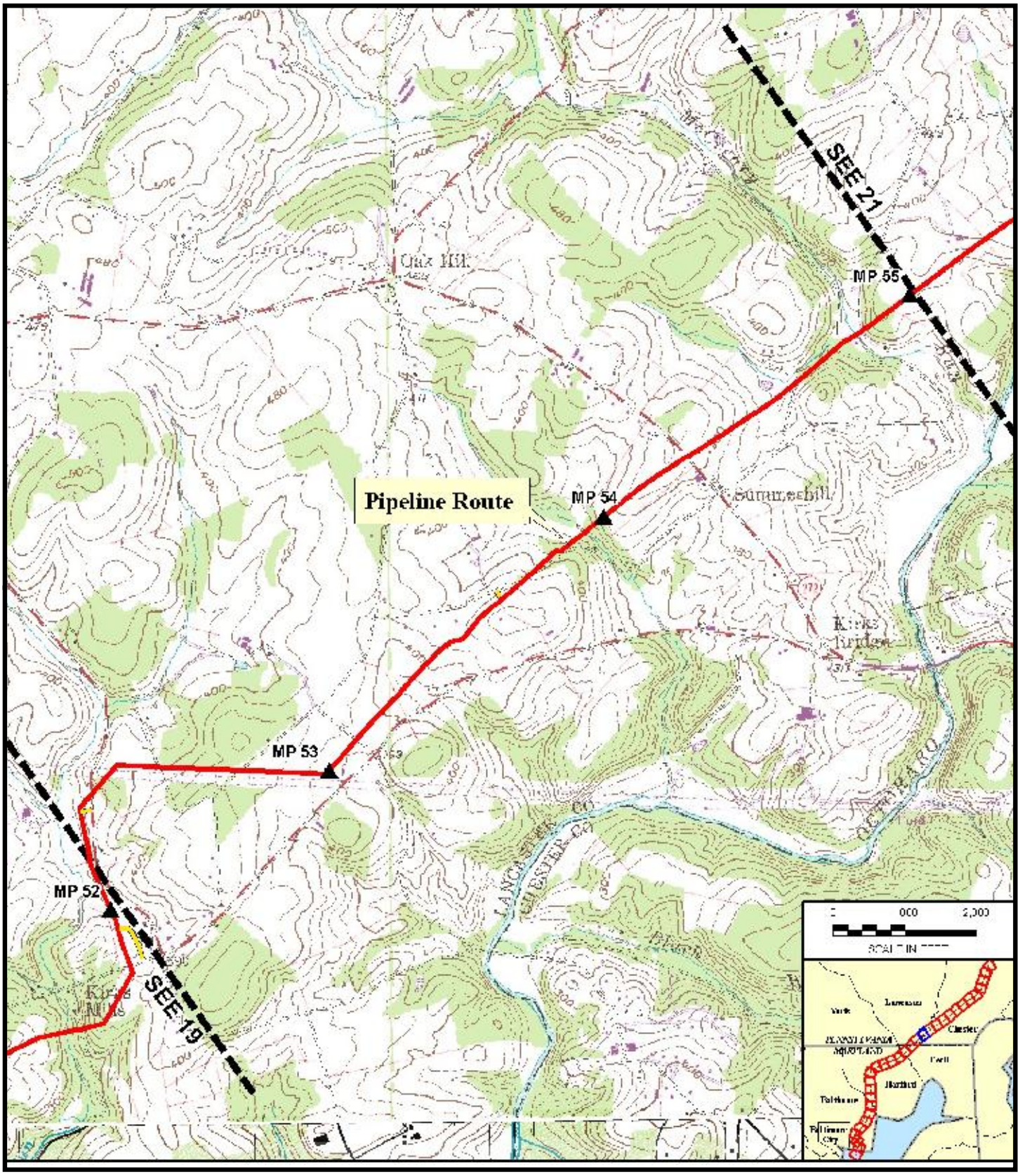

Legend

- Pipeline Route
- Access Roads
- Match Line
- Pipeyards
- Mile Post Marker
- MLBV/Interconnects

Source: Quads; USGS 7.5-minute topographic maps, http://data.geocomm.com/, accessed 2006.

Figure B-20
Mid - Atlantic Express Pipeline
Proposed Route

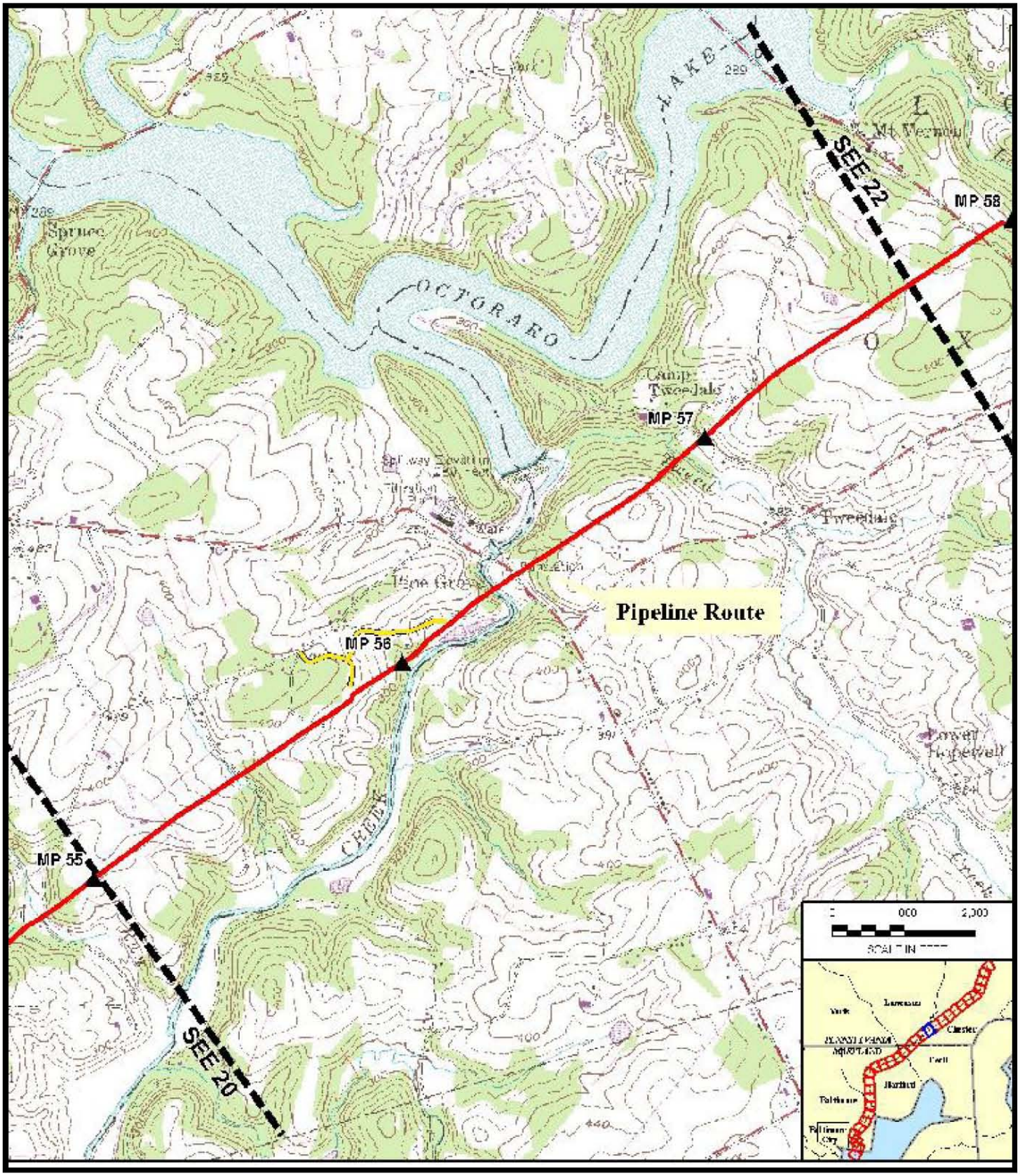

Legend

- Pipeline Route
- Access Roads
- Match Line
- Pipeyards
- Mile Post Marker
- MLBV/Interconnects

Source: Quads; USGS 7.5-minute topographic maps, http://data.geocomm.com/, accessed 2006.

Figure B-21
Mid - Atlantic Express Pipeline
Proposed Route

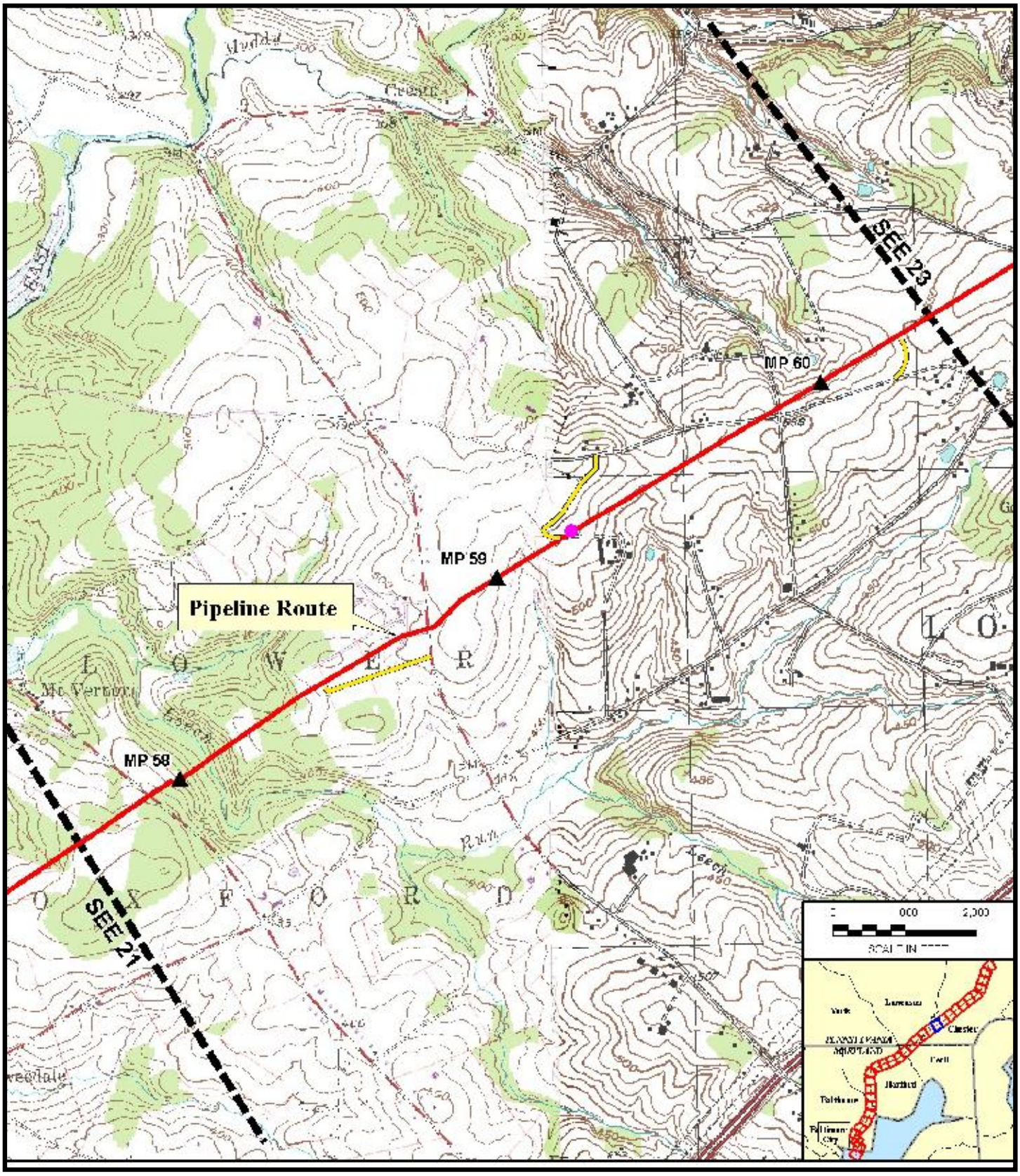

Legend

- Pipeline Route
- Access Roads
- Match Line
- Pipeyards
- Mile Post Marker
- MLBV/Interconnects

Source: Quads; USGS 7.5-minute topographic maps, http://data.geocomm.com/, accessed 2006.

Figure B-22
Mid - Atlantic Express Pipeline
Proposed Route

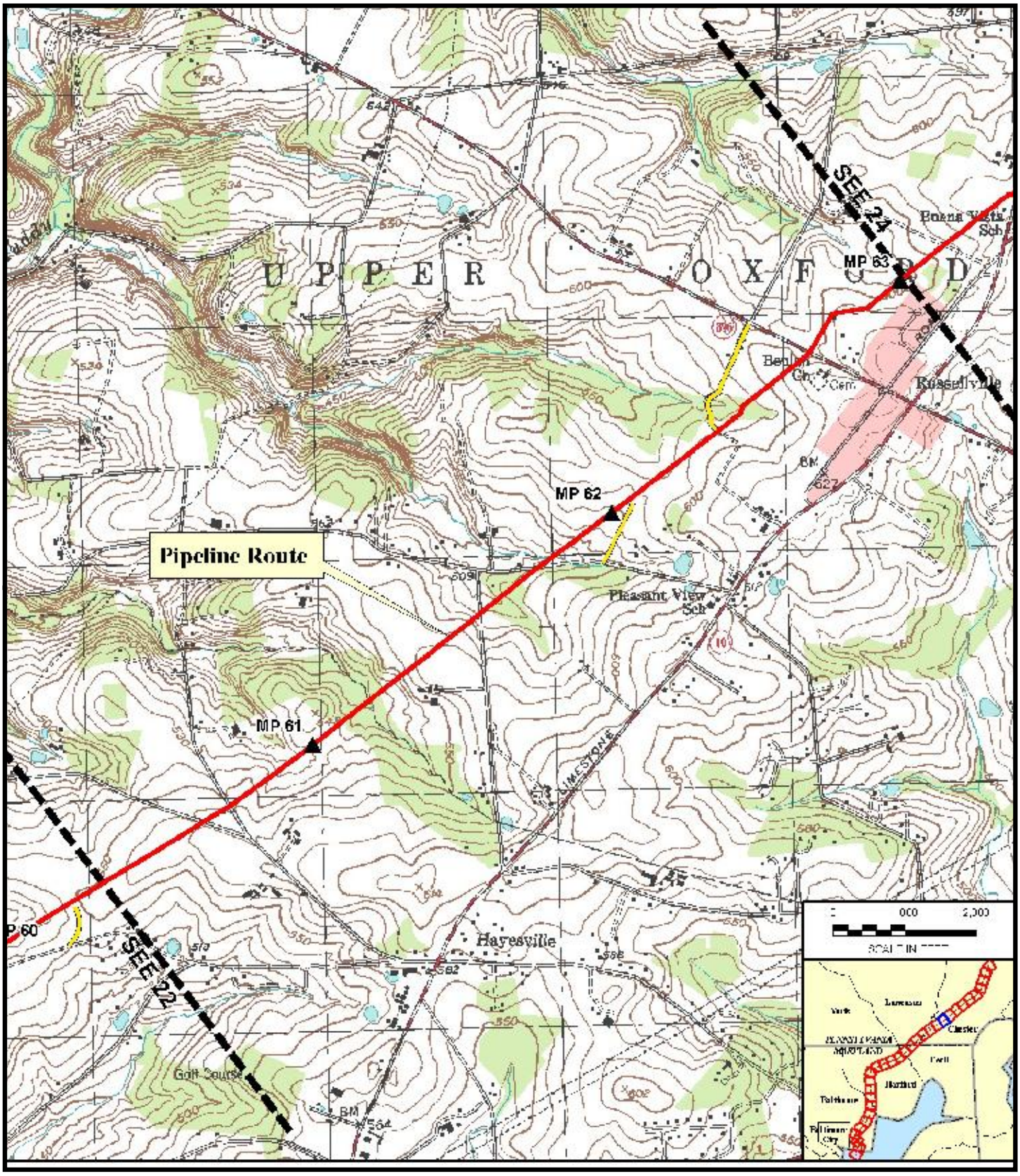

Legend

- Pipeline Route
- Access Roads
- Match Line
- Pipeyards
- Mile Post Marker
- MLBV/Interconnects

Source: Quads; USGS 7.5-minute topographic maps, http://data.geocomm.com/, accessed 2006.

Figure B-23
Mid - Atlantic Express Pipeline
Proposed Route

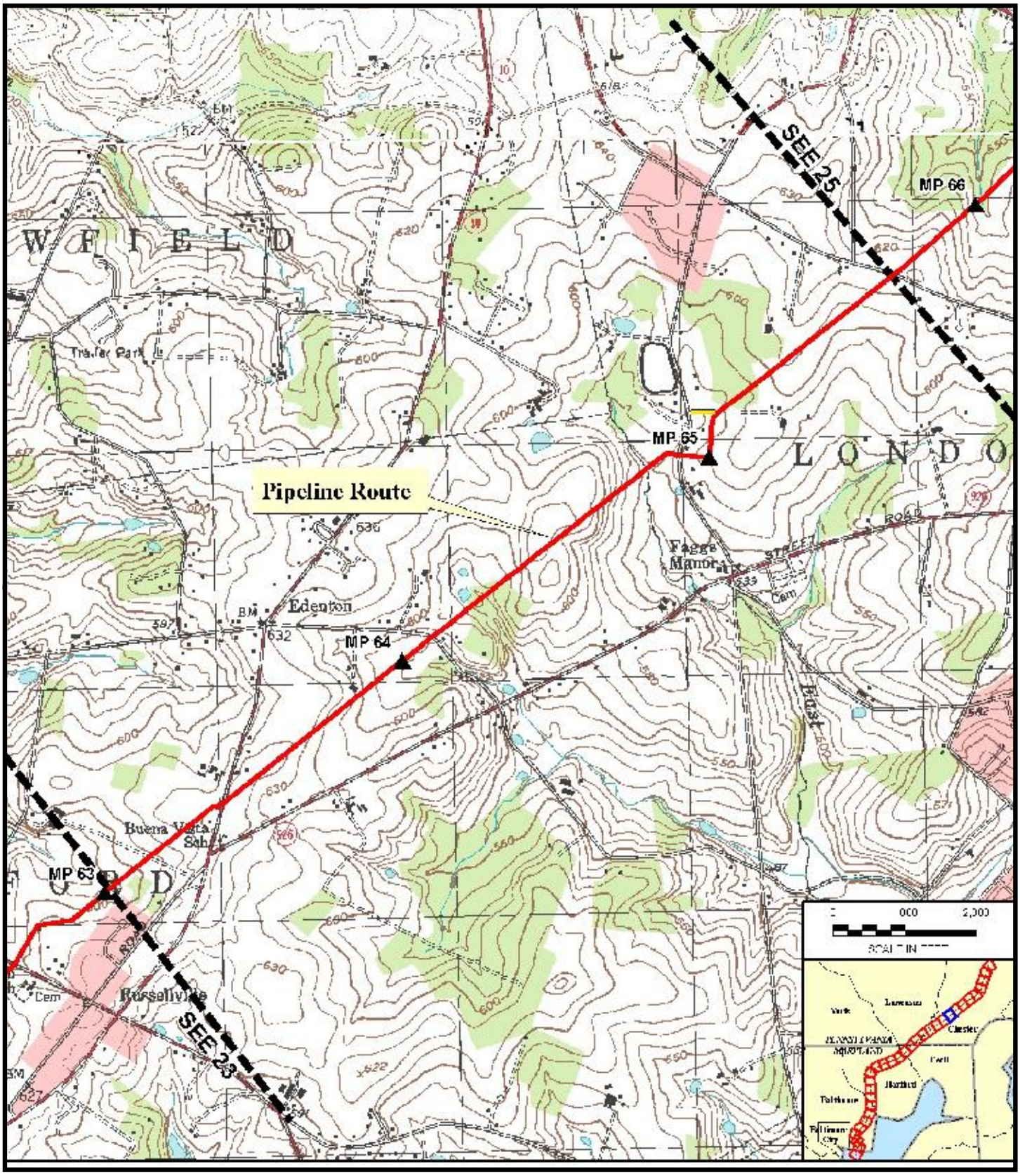

Figure B-24
Mid - Atlantic Express Pipeline
Proposed Route

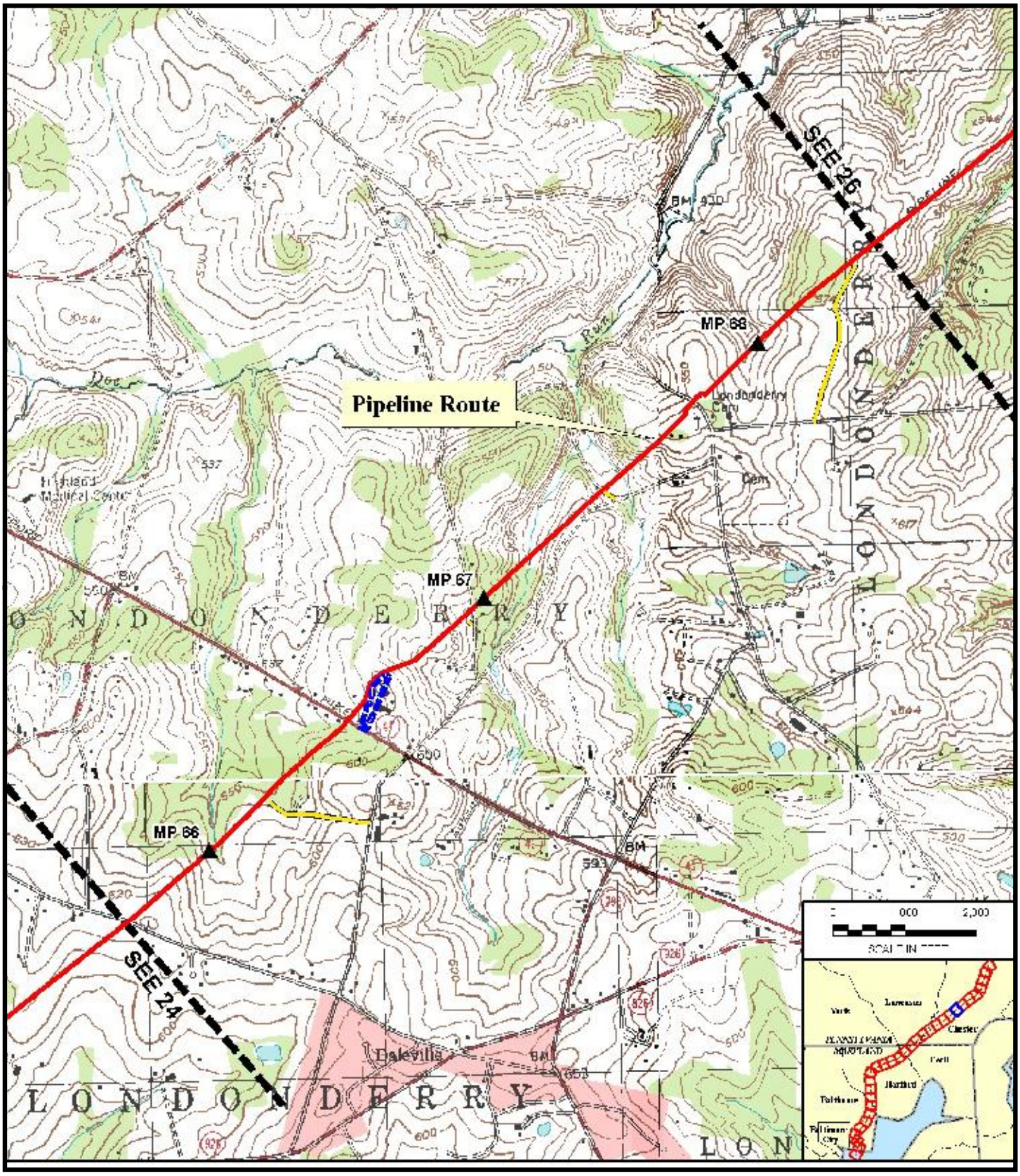

Legend

- Pipeline Route
- Access Roads
- Match Line
- Pipeyards
- Mile Post Marker
- MLBV/Interconnects

Source: Quads; USGS 7.5-minute topographic maps, http://data.geocomm.com/, accessed 2006.

Figure B-25
Mid - Atlantic Express Pipeline
Proposed Route

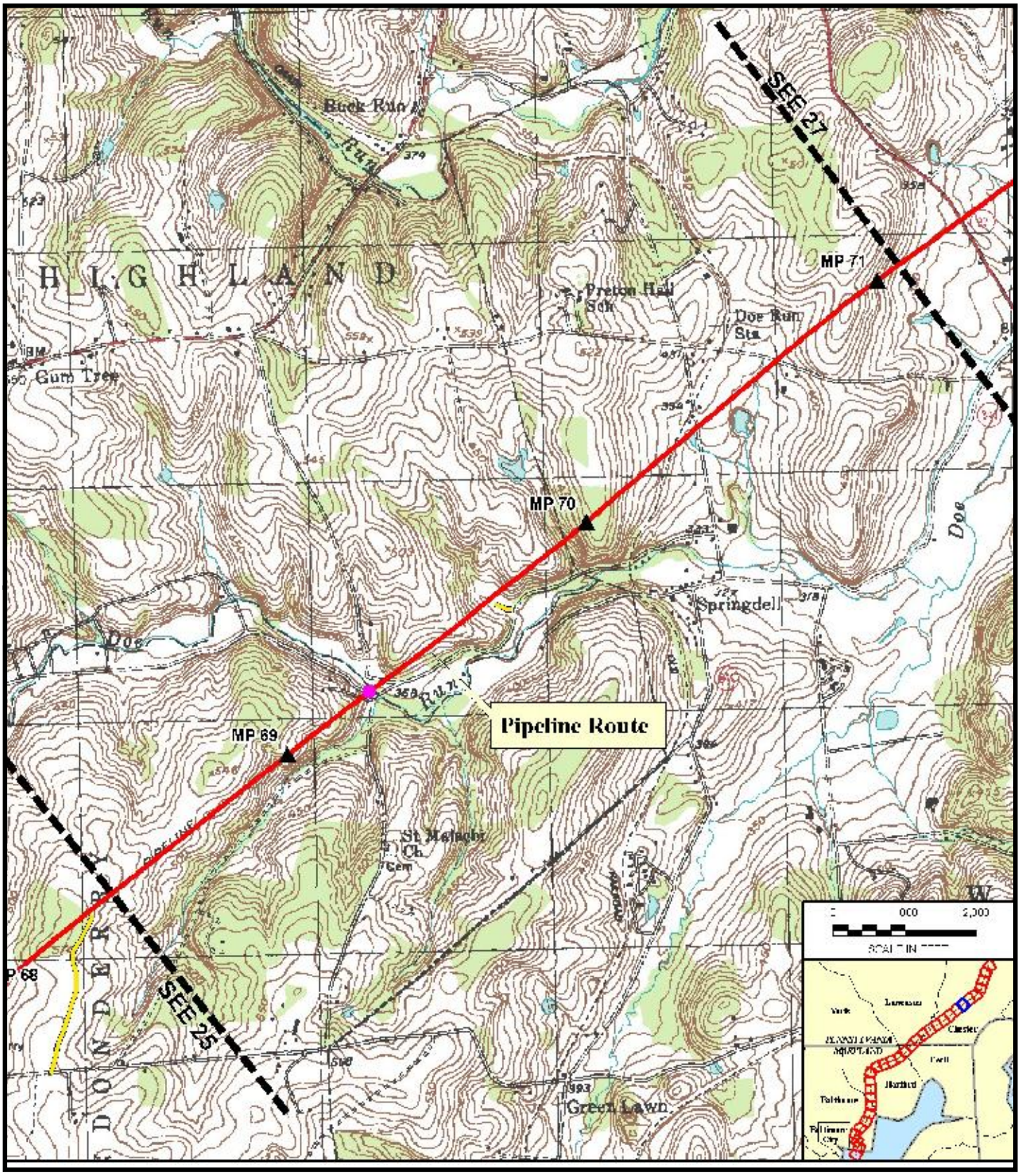

Legend

- Pipeline Route
- Access Roads
- Match Line
- Pipeyards
- Mile Post Marker
- MLBV/Interconnects

Source: Quads; USGS 7.5-minute topographic maps, http://data.geocomm.com/, accessed 2006.

Figure B-26
Mid - Atlantic Express Pipeline
Proposed Route

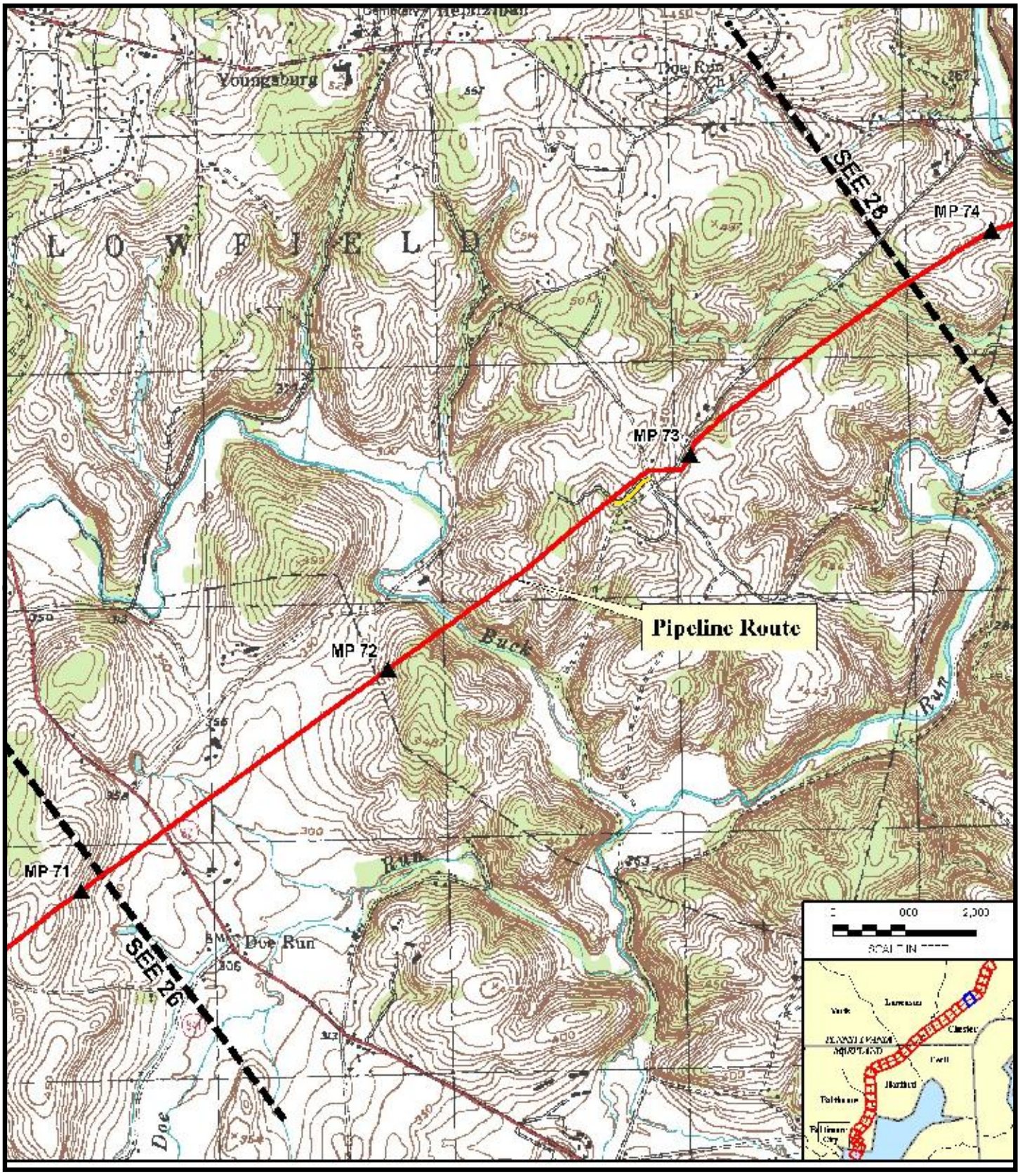

Legend

- Pipeline Route
- Access Roads
- Match Line
- Pipeyards
- Mile Post Marker
- MLBV/Interconnects

Source: Quads; USGS 7.5-minute topographic maps, http://data.geocomm.com/, accessed 2006.

Figure B-27
Mid - Atlantic Express Pipeline
Proposed Route

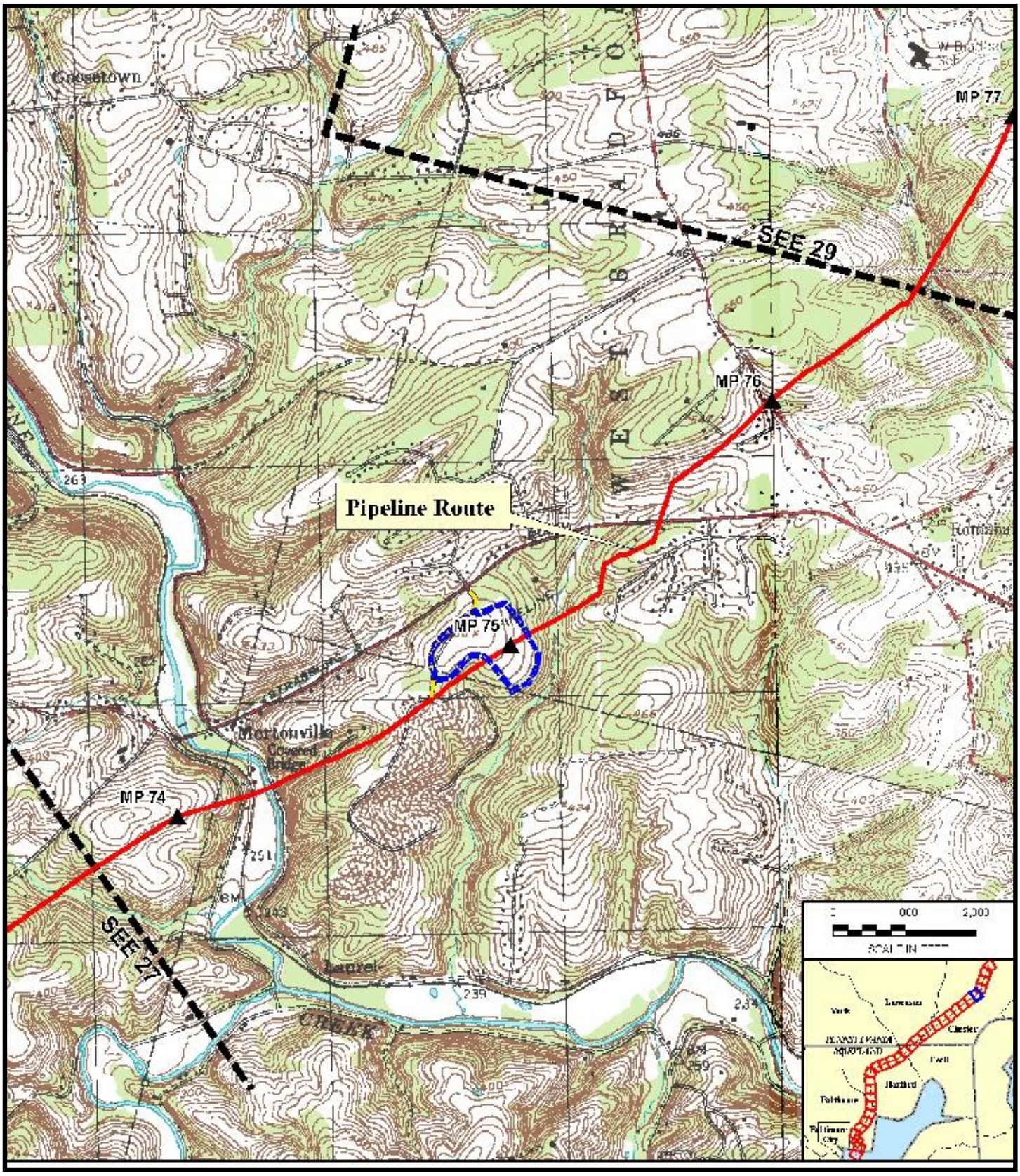

Legend

- Pipeline Route
- Access Roads
- Match Line
- Pipeyards
- Mile Post Marker
- MLBV/Interconnects

Source: Quads; USGS 7.5-minute topographic maps, http://data.geocomm.com/, accessed 2006.

Figure B-28
Mid - Atlantic Express Pipeline
Proposed Route

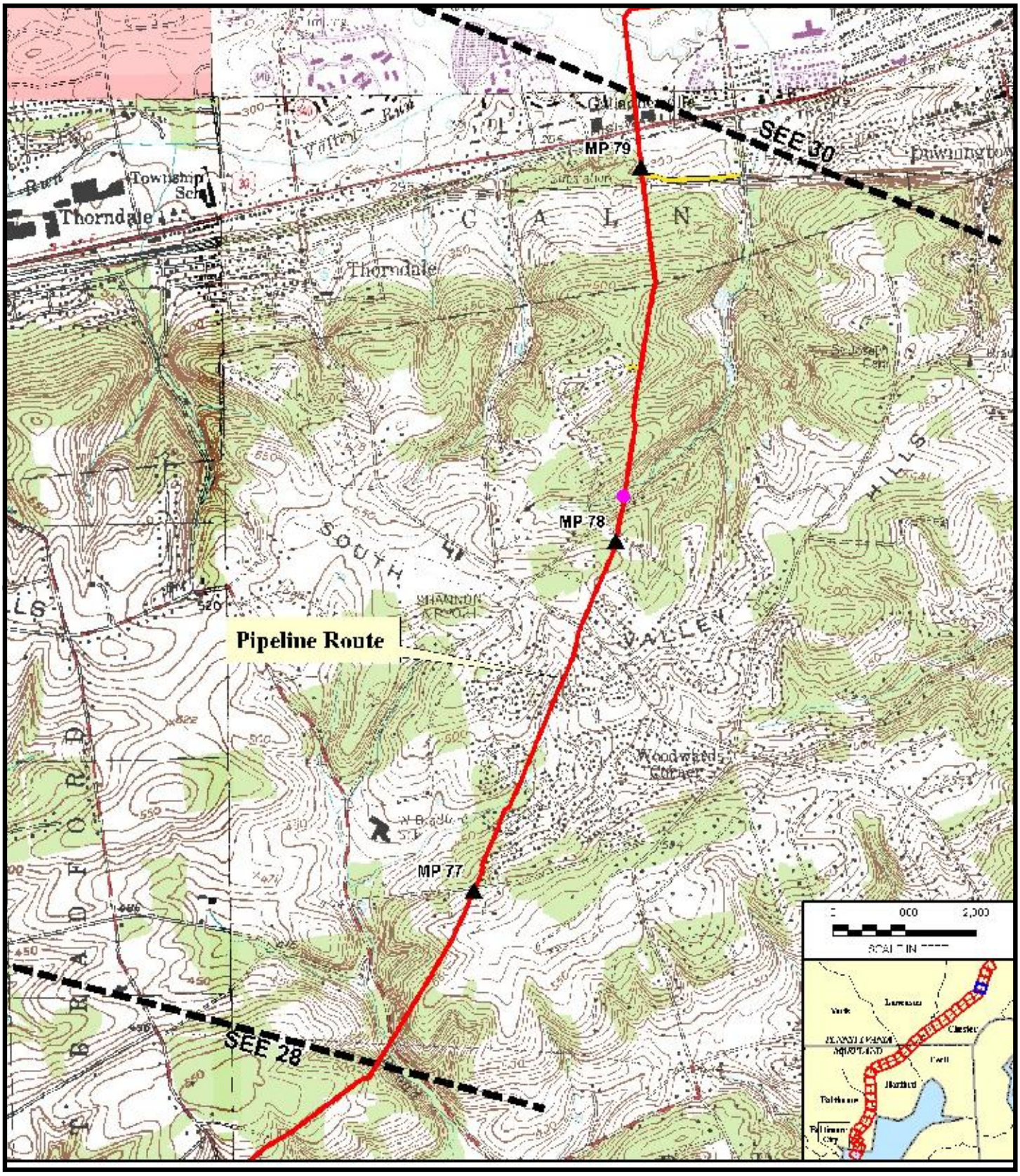

Figure B-29
Mid - Atlantic Express Pipeline
Proposed Route

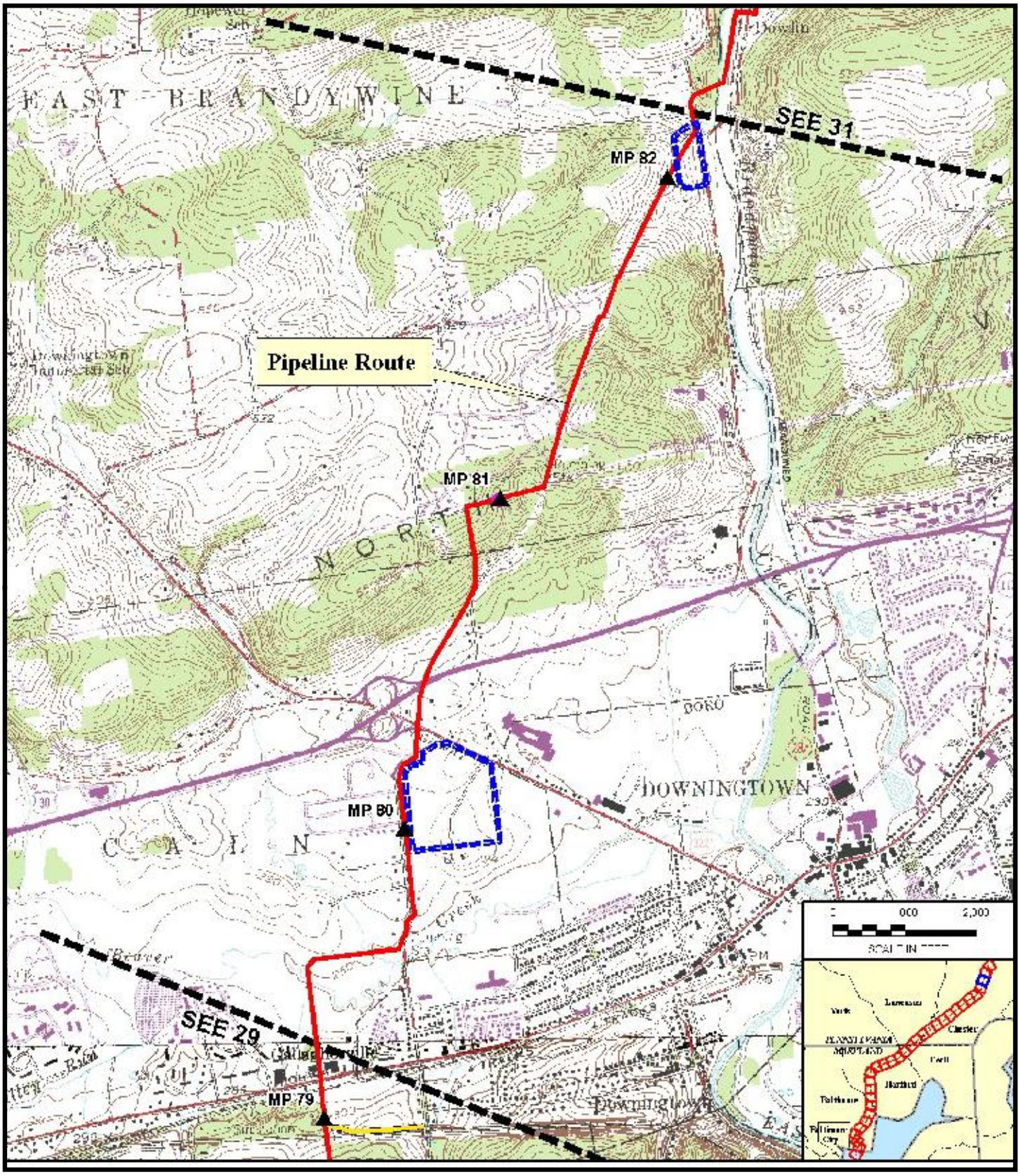

Legend

- Pipeline Route
- Access Roads
- Match Line
- Pipeyards
- Mile Post Marker
- MLBV/Interconnects

Source: Quads; USGS 7.5-minute topographic maps, http://data.geocomm.com/, accessed 2006.

Figure B-30
Mid - Atlantic Express Pipeline
Proposed Route

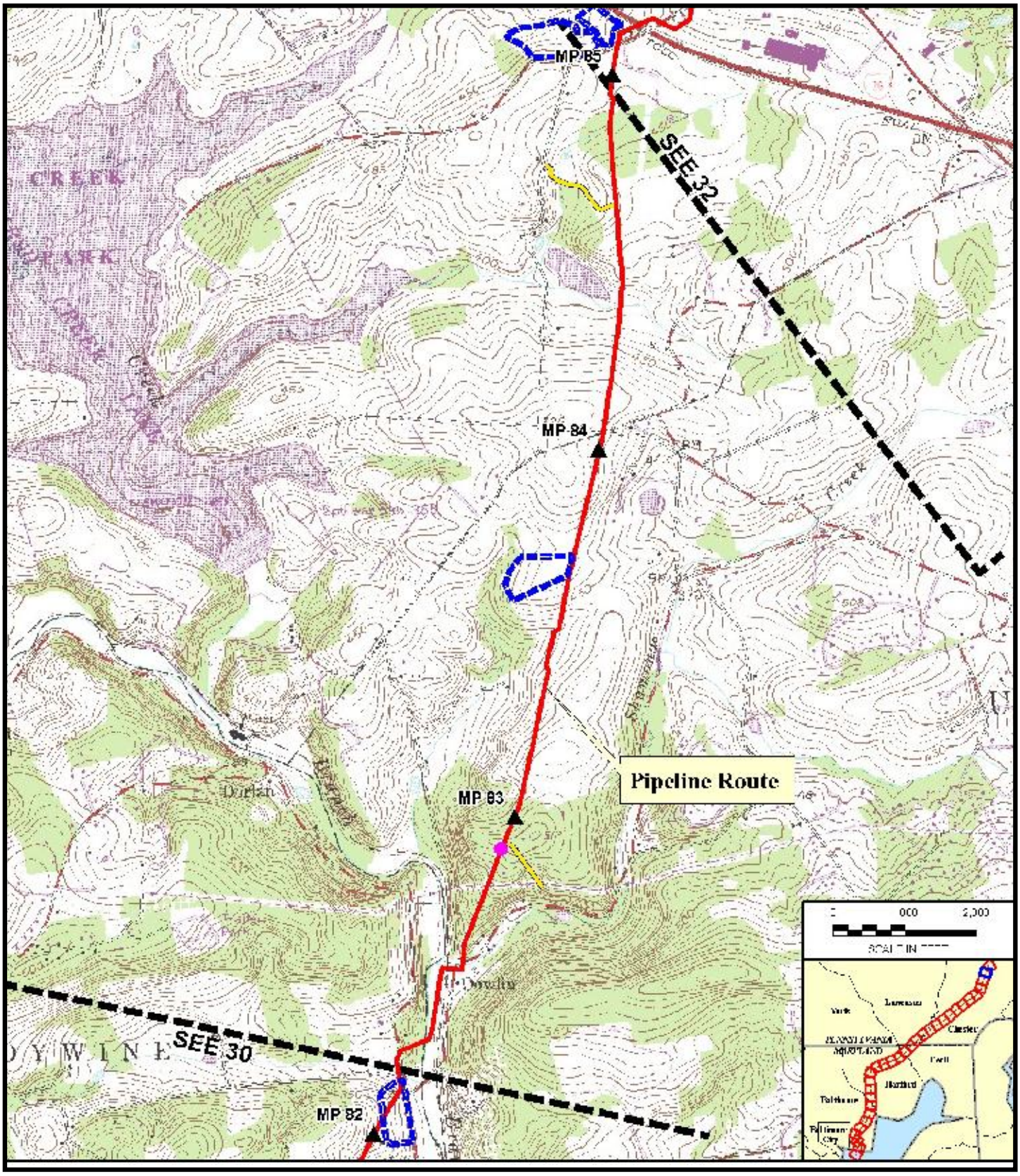

Legend

- Pipeline Route
- Access Roads
- Match Line
- Pipeyards
- Mile Post Marker
- MLBV/Interconnects

Source: Quads; USGS 7.5-minute topographic maps, http://data.geocomm.com/, accessed 2006.

Figure B-31
Mid - Atlantic Express Pipeline
Proposed Route

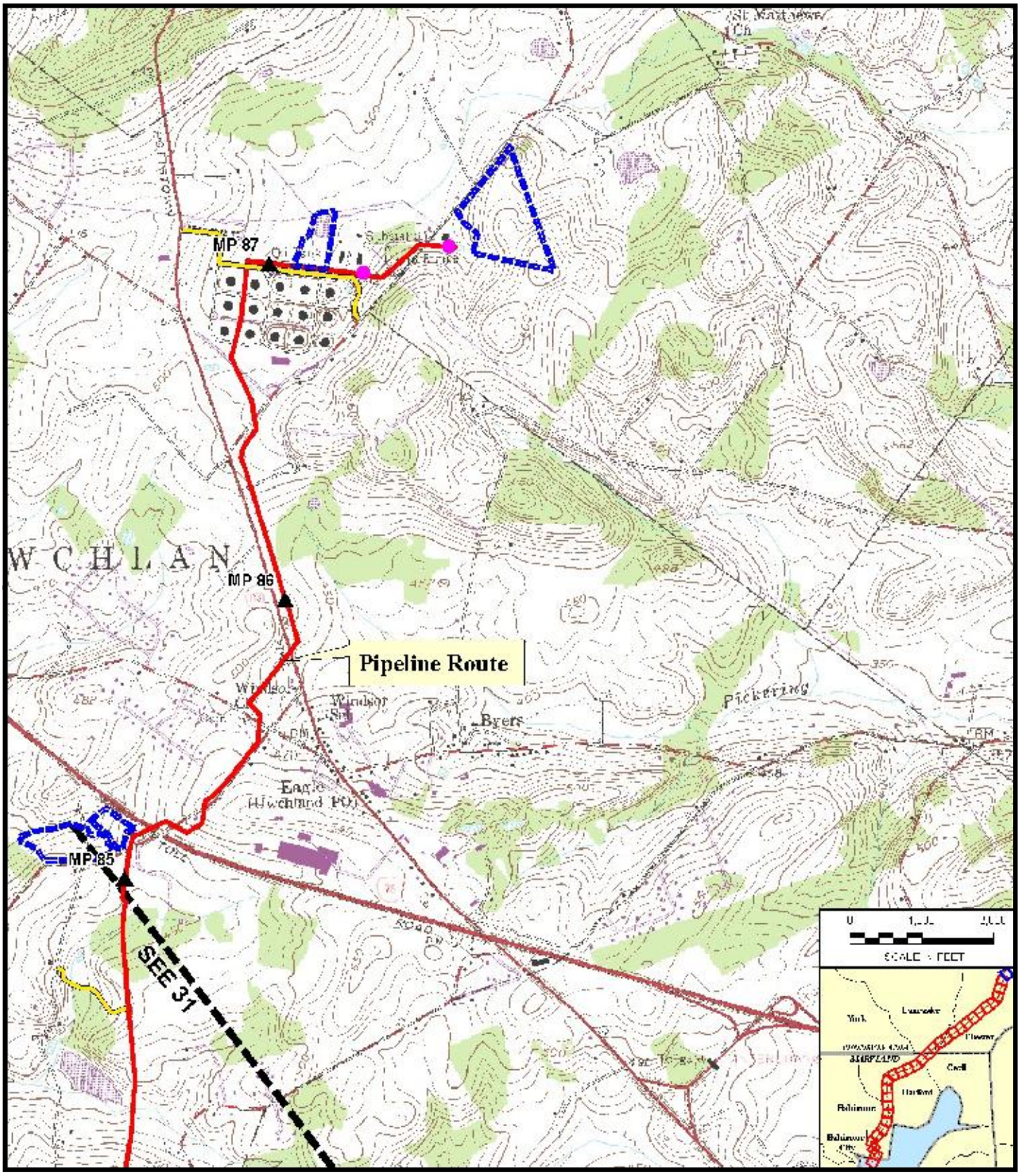

Legend

- Pipeline Route
- Access Roads
- Match Line
- Pipeyards
- Mile Post Marker
- MLBV/Interconnects

Source: Quads; USGS 7.5-minute topographic maps, http://data.geocomm.com/, accessed 2006.

Figure B-32
Mid - Atlantic Express Pipeline
Proposed Route