APPENDIX D

TYPICAL RIGHT-OF-WAY CROSS SECTIONS FOR THE PHOENIX EXPANSION PROJECT

TRANSWESTERN – PHOENIX EXPANSION PROJECT

PROPOSED R/W ARRANGEMENT

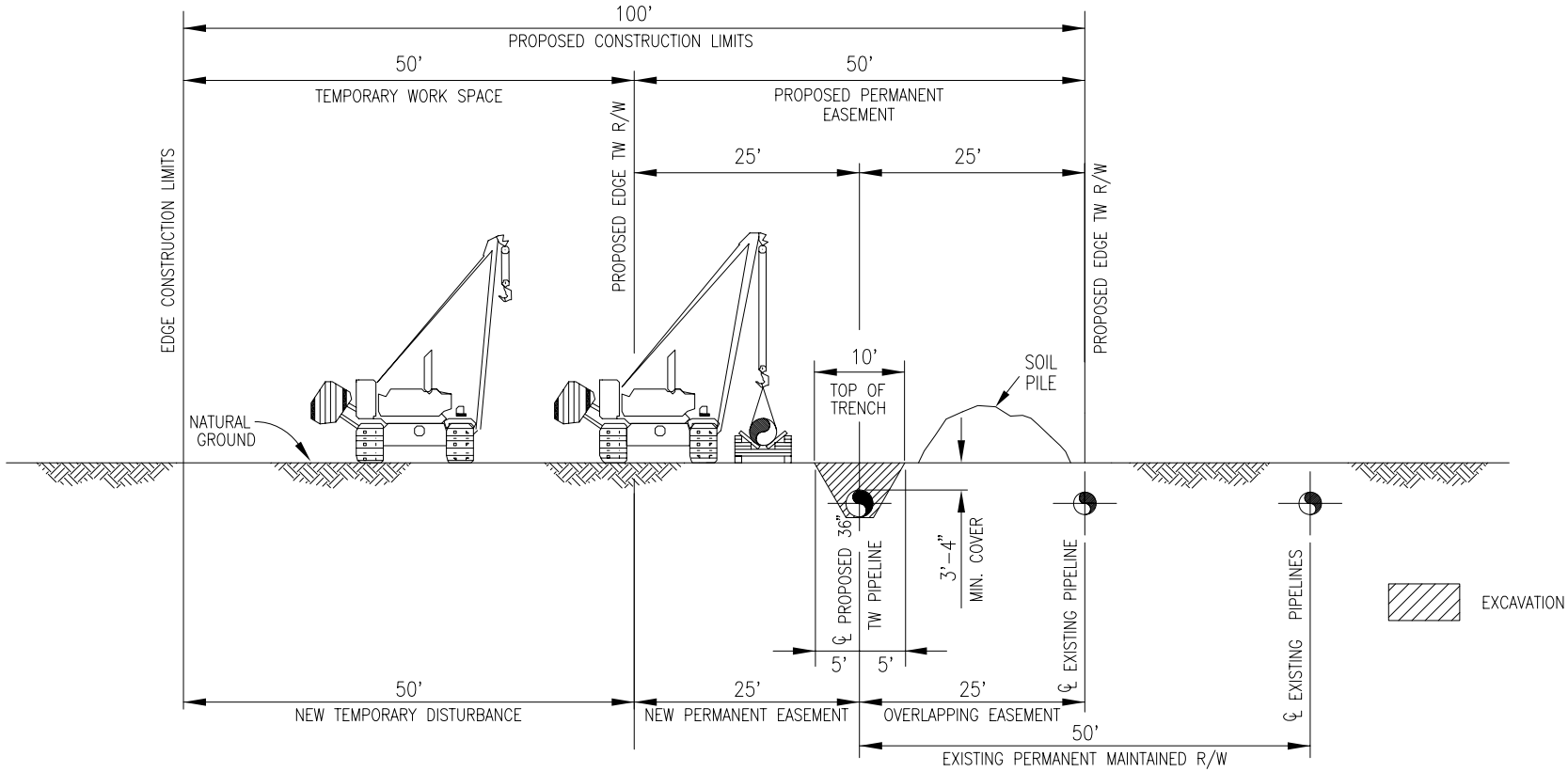

SEGMENT	FROM MILE POST	TO MILE POST	EXISTING PARALLEL/OVERLAPPING EASEMENT	
			OVERLAP WIDTH (FT)	OWNERSHIP
1	0.00	0.90	25'	WILLIAMS
2	2.30	2.40	25'	WILLIAMS
3	2.40	4.41	25'	QUESTAR
4	4.43	4.65	25'	TW
5	4.78	5.06	25'	EL PASO
6	5.60	8.46	25'	EL PASO
7	8.58	8.90	25'	EL PASO

Appendix D
Phoenix Expansion Project
Typical Right-of-Way Cross Section - Loop A

TRANSWESTERN – PHOENIX EXPANSION PROJECT

PROPOSED R/W ARRANGEMENT

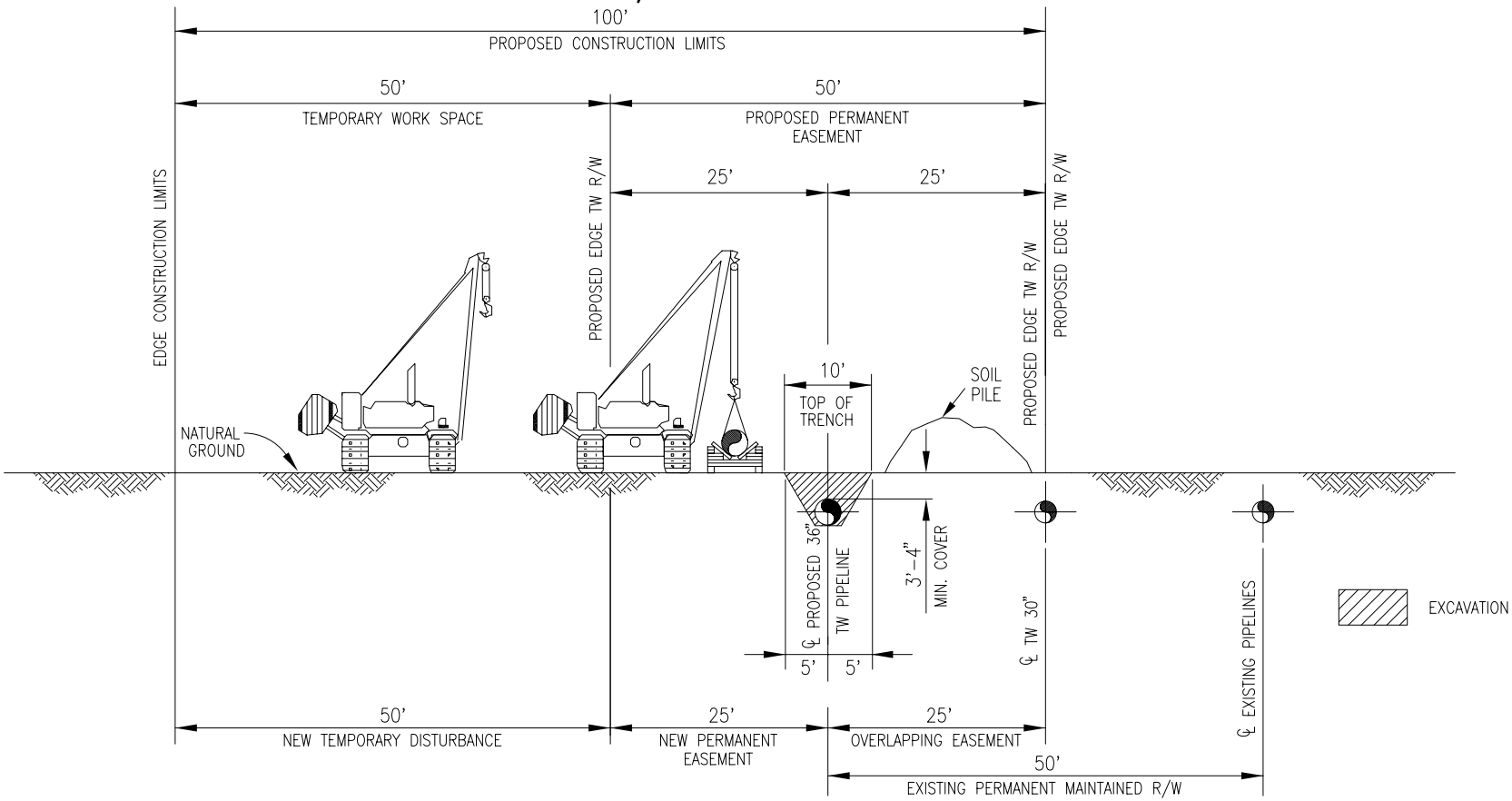

SEGMENT	FROM MILE POST	TO MILE POST	EXISTING PARALLEL/OVERLAPPING EASEMENT	
			OVERLAP WIDTH (FT)	OWNERSHIP
1	80.43	80.59	25'	TW
2	80.76	81.22	25'	TW
3	83.45	85.10	25'	TW

Appendix D
Phoenix Expansion Project
Typical Right-of-Way Cross Section - Loop B

TRANSWESTERN – PHOENIX EXPANSION PROJECT

PROPOSED R/W ARRANGEMENT

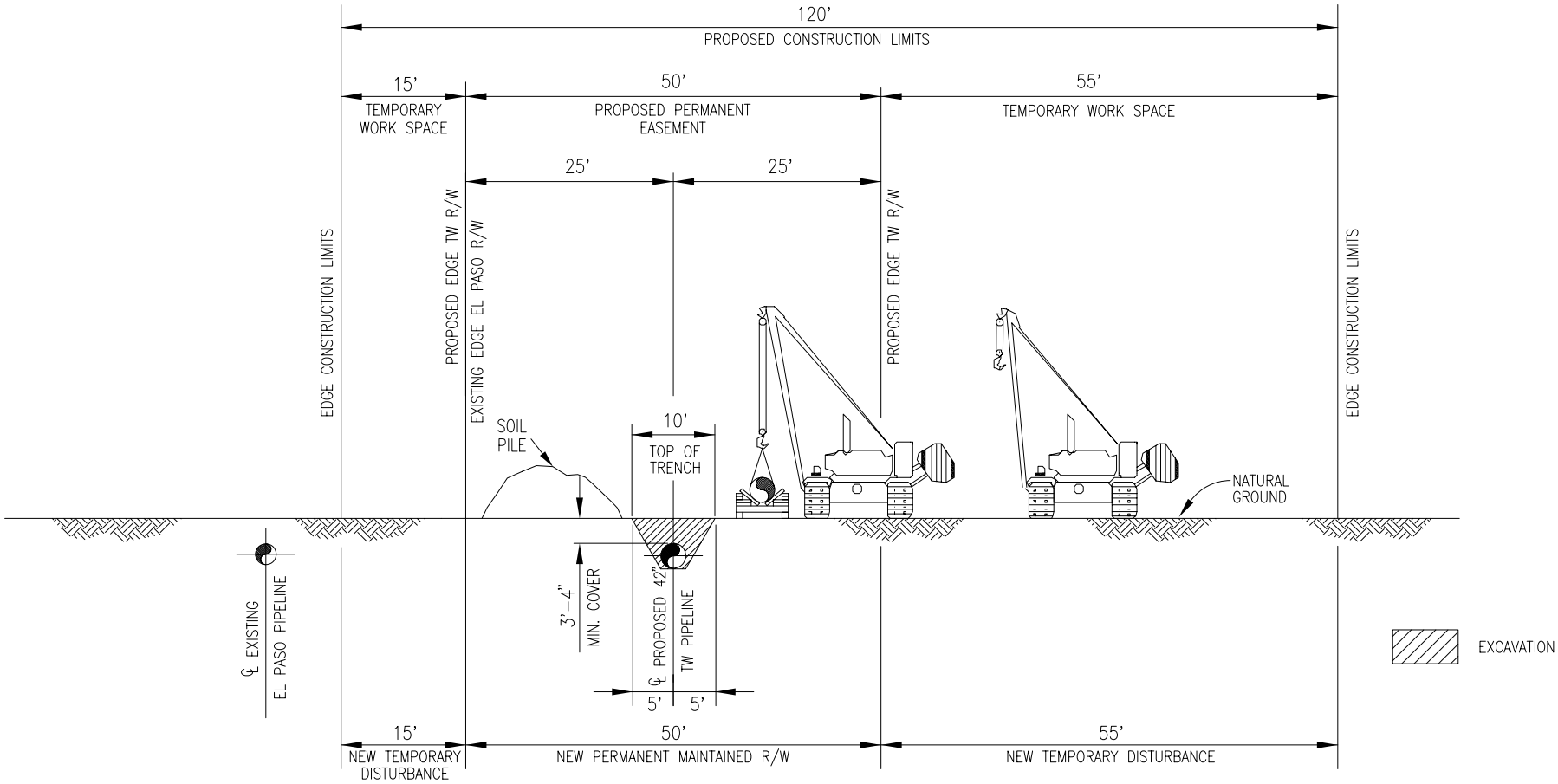

SEGMENT	FROM MILE POST	TO MILE POST	EXISTING PARALLEL/OVERLAPPING EASEMENT	
			OVERLAP WIDTH (FT)	OWNERSHIP
1	0.00	15.97	0	N/A
2	16.02	48.71	0	N/A
3	50.13	56.10	0	N/A
4	59.00	62.65	0	N/A

Appendix D
Phoenix Expansion Project
Typical Right-of-Way Cross Section - 42" Phoenix Lateral
Adjacent to Existing Right-of-Way

TRANSWESTERN – PHOENIX EXPANSION PROJECT

PROPOSED R/W ARRANGEMENT

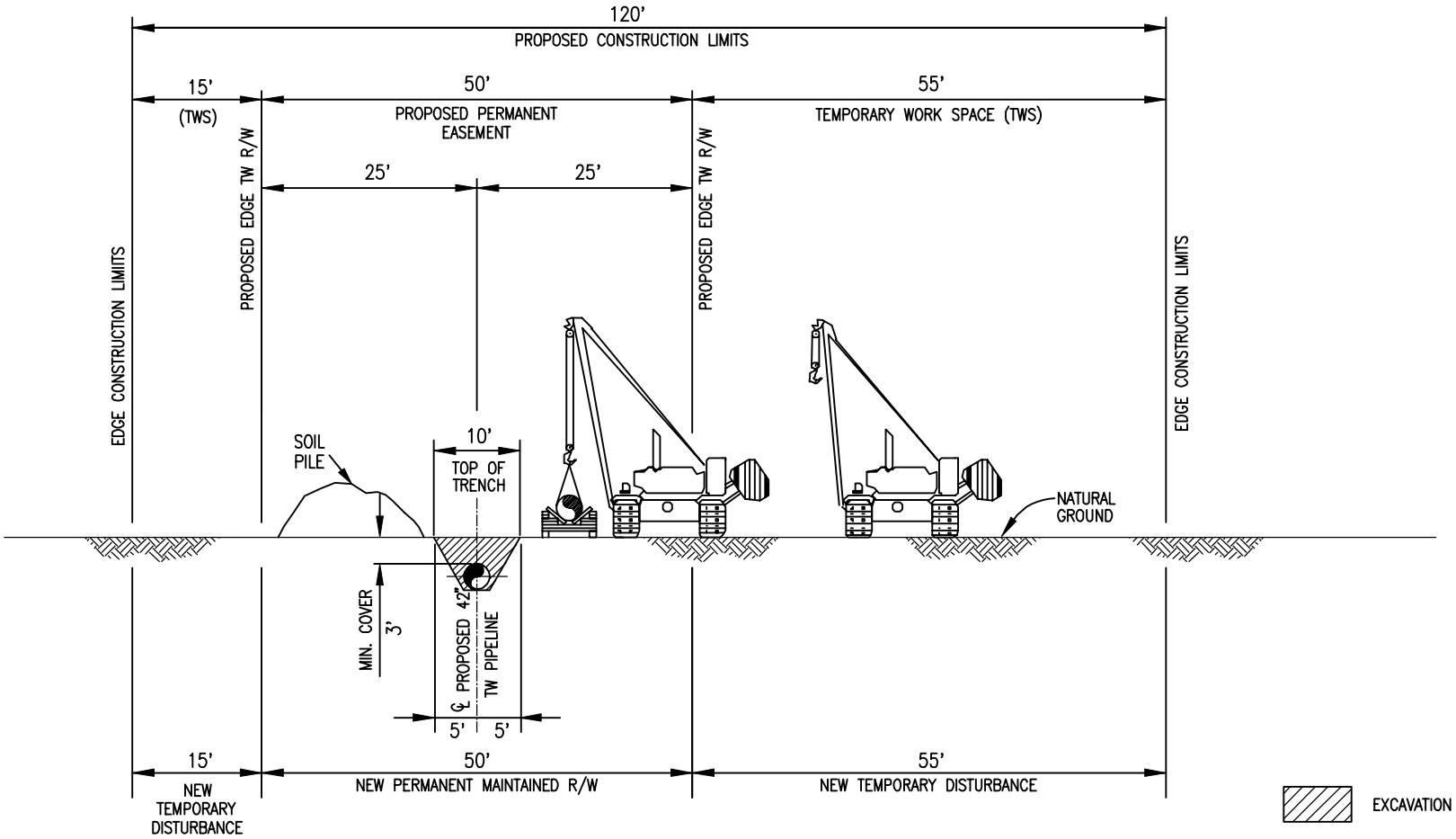

SEGMENT	FROM MILE POST	TO MILE POST	EXISTING PARALLEL/OVERLAPPING EASEMENT	
			OVERLAP WIDTH (FT)	OWNERSHIP
1	64.0	65.2	0	N/A
2	65.6	66.4	0	N/A
3	68.4	72.2	0	N/A

SEGMENT	FROM MILE POST	TO MILE POST	EXISTING PARALLEL/OVERLAPPING EASEMENT	
			OVERLAP WIDTH (FT)	OWNERSHIP
4	73.3	86.3	0	N/A
5	89.3	89.9	0	N/A

Appendix D
Phoenix Expansion Project
Typical Right-of-Way Cross Section - 42" Phoenix Lateral
Greenfield

TRANSWESTERN – PHOENIX EXPANSION PROJECT

PROPOSED R/W ARRANGEMENT

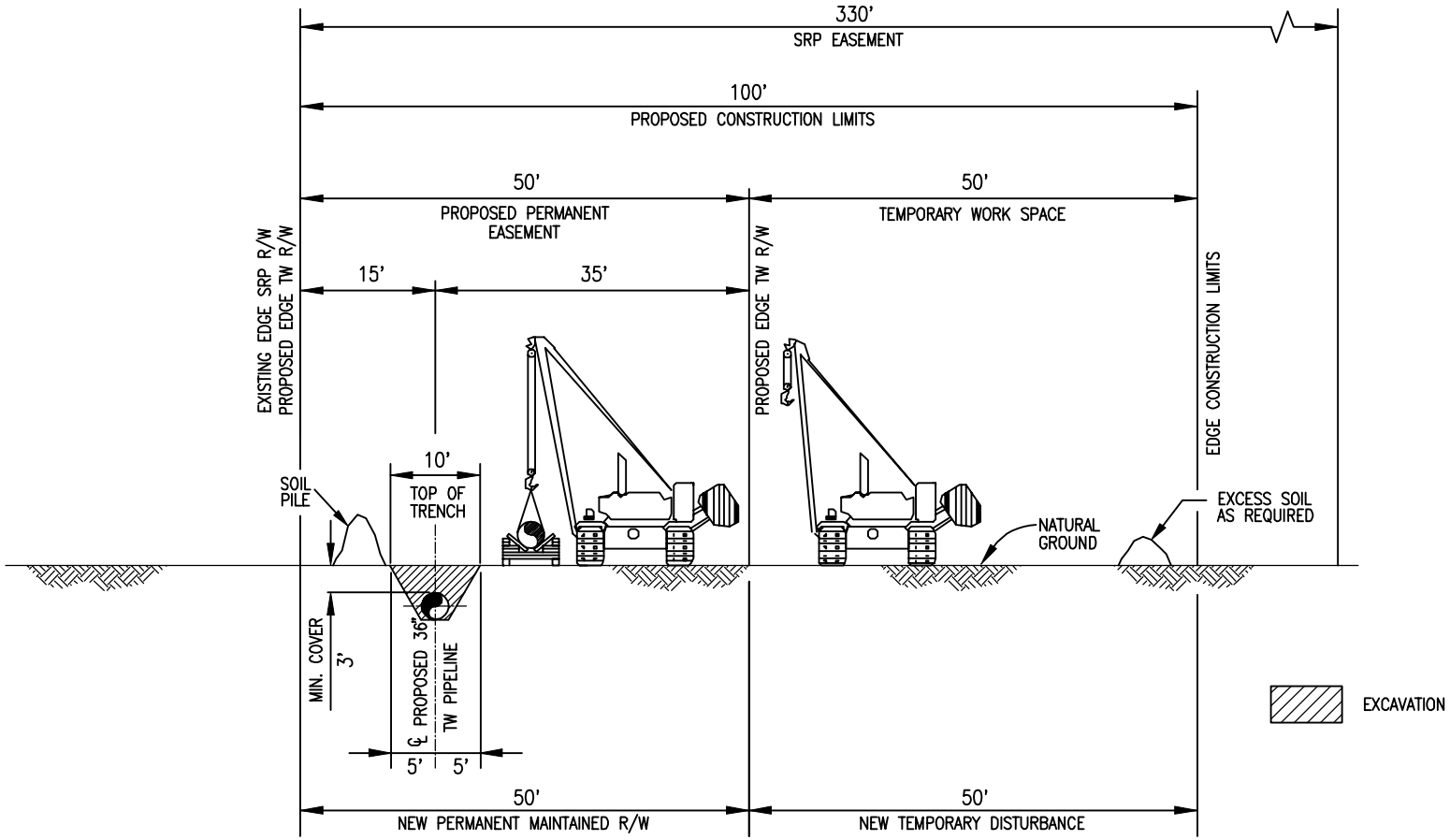

SEGMENT	FROM MILE POST	TO MILE POST	EXISTING PARALLEL/OVERLAPPING EASEMENT	
			OVERLAP WIDTH (FT)	OWNERSHIP
1	117.5	120.0	100	SRP
2	124.8	125.0	100	SRP
3	136.3	145.0	100	SRP
4	148.6	152.6	100	SRP

Appendix D
Phoenix Expansion Project
Typical Right-of-Way Cross Section - 36" Phoenix Lateral
Within Powerline Right-of-Way

TRANSWESTERN – PHOENIX EXPANSION PROJECT

PROPOSED R/W ARRANGEMENT

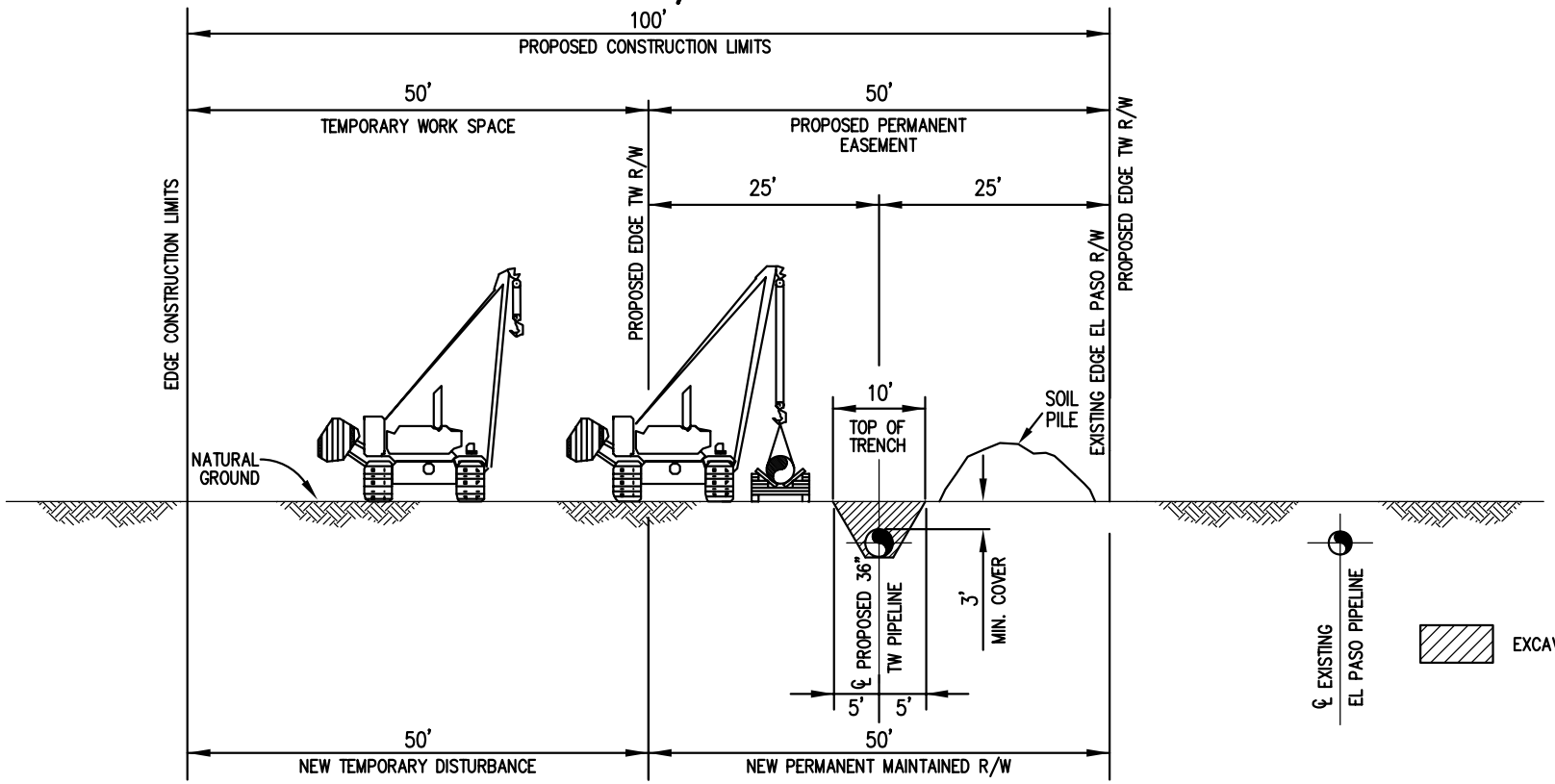

SEGMENT	FROM MILE POST	TO MILE POST	EXISTING PARALLEL/OVERLAPPING EASEMENT	
			OVERLAP WIDTH (FT)	OWNERSHIP
1	169.3	174.2	0	N/A
2	175.8	180.2	0	N/A
3	215.4	218.1	0	N/A
4	218.5	221.1	0	N/A
5	222.8	227.5	0	N/A
6	227.9	230.0	0	N/A
7	230.5	236.6	0	N/A
8	237.0	238.6	0	N/A
9	244.7	246.7	0	N/A
10	247.7	254.8	0	N/A

Appendix D
Phoenix Expansion Project
Typical Right-of-Way Cross Section - 36" Phoenix Lateral
Adjacent to Existing Right-of-Way

TRANSWESTERN – PHOENIX EXPANSION PROJECT

PROPOSED R/W ARRANGEMENT

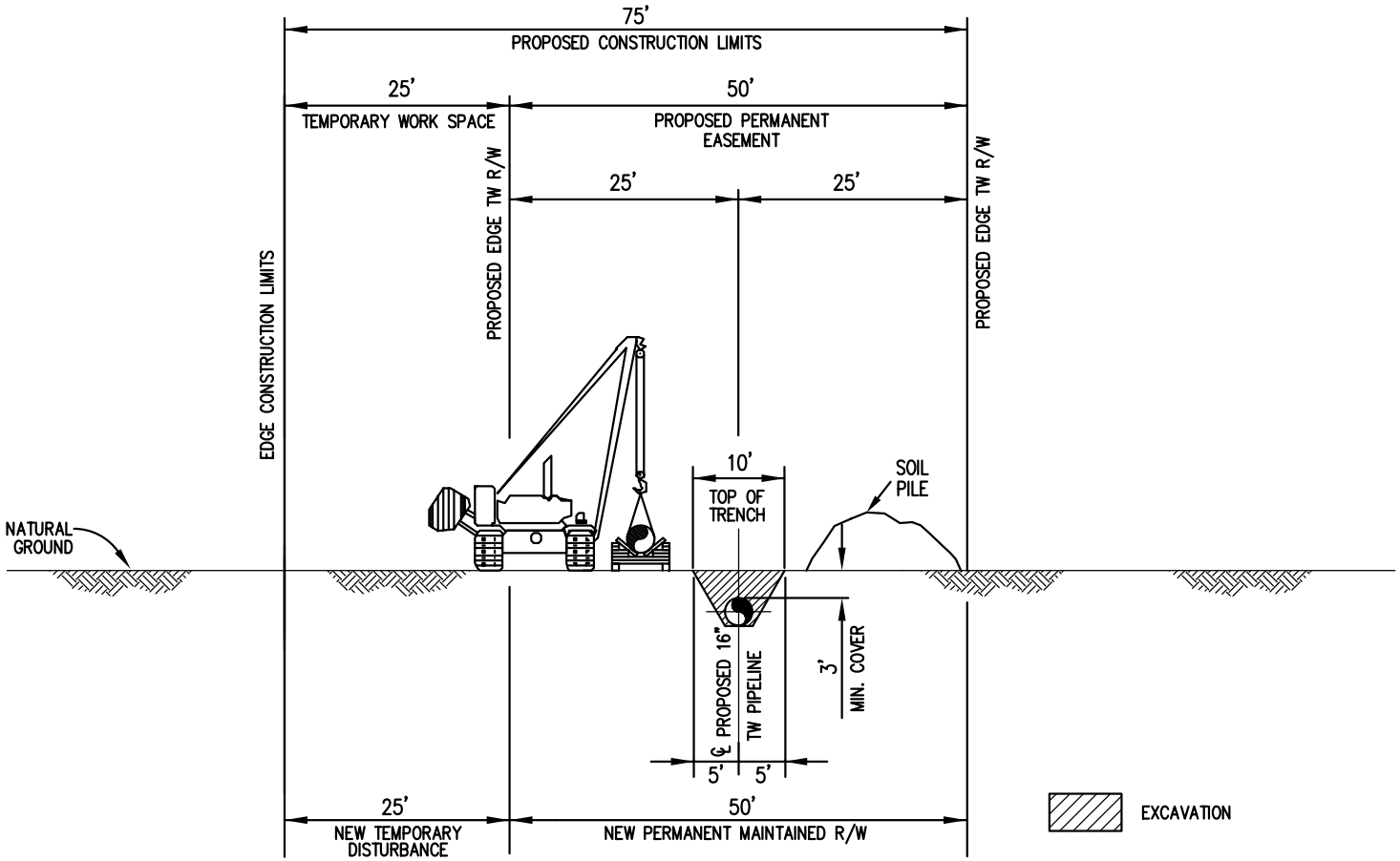

NOTE: DIRECTION OF TRAVEL IS REVERSED BETWEEN M.P. 0.55–LAT – M.P. 0.76–LAT

SEGMENT	FROM MILE POST	TO MILE POST	EXISTING PARALLEL/OVERLAPPING EASEMENT	
			OVERLAP WIDTH (FT)	OWNERSHIP
1	0.00–LAT	0.76–LAT	0	N/A

Appendix D
Phoenix Expansion Project
Typical Right-of-Way Cross Section - Customer Lateral

Public